






Klondike OR-RSF-000348 Infrared Heat Sources

1:80,000

-  Heat Perimeter
 -  Intense Heat Areas
 -  Scattered Heat Areas
 -  Isolated Heat Sources
- NAD 1983 UTM Zone 10N



IR Interpreter: Brian Monroe
Interpreted total acres: 35,045
Date: 08/08/2018
Scan Date/Time: 08/07/18 2301 hrs



USGS The National Map: National Boundaries Dataset, National Elevation Dataset, Geographic Names Information System, National Hydrography Dataset, National Land Cover Database, National Structures Dataset, and National Transportation Dataset. U.S. Census Bureau - TIGER/Line; HERE Road Data