







Klondike

OR-RSF-000348

Infrared Heat Sources



-  Heat Perimeter
 -  Intense Heat
 -  Scattered Heat
 -  Isolated Heat Sources
 -  Previous Heat Perimeter
 -  Taylor Creek Perimeter
- NAD 1983 USFS R6 Albers



IR Interpreter: Buck Buchanan
 Interpreted Acres: 62,731
 Date: 08/16/2018
 Time Imagery Received: 22140 hrs. PDT



Source: Esri, DigitalGlobe, GeoEye, Earthstar Geographics, CNES/Airbus DS, USDA, USGS, AeroGRID, IGN, and the GIS User Community