







Klondike

OR-RSF-000348

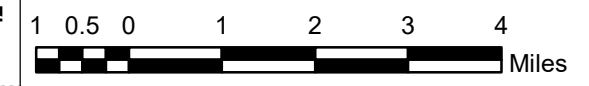
Infrared Heat Sources



-  Heat Perimeter
 -  Intense Heat
 -  Scattered Heat
 -  Isolated Heat Sources
 -  Previous Heat Perimeter
 -  Taylor Creek Perimeter
- NAD 1983 USFS R6 Albers



IR Interpreter: Buck Buchanan
 Interpreted Acres: 79,501
 Date: 08/21/2018
 Time Imagery Received: 2115 hrs. PDT



Source: Esri, DigitalGlobe, GeoEye, Earthstar Geographics, CNES/Airbus DS, USDA, USGS, AeroGRID, IGN, and the GIS User Community