





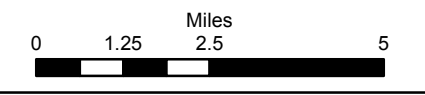
# Klondike OR-RSF-000348 Infrared Heat Sources

1:175,000

-  Heat Perimeter
  -  Intense Heat Areas
  -  Scattered Heat Areas
  -  Isolated Heat Sources
- NAD 1983 UTM Zone 10N



IR Interpreter: Brian Monroe  
Interpreted total acres: 167,319  
Date: 10/13/2018  
Scan Date/Time: 10/12/18 2222 hrs



Source: Esri, DigitalGlobe, GeoEye, Earthstar Geographics, CNES/Airbus DS, USDA, USGS, AEX, Getmapping, Aerogrid, IGN, IGP, swisstopo, and the GIS User Community