





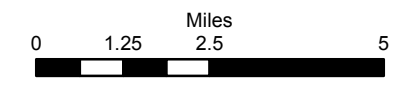
Klondike
OR-RSF-000348
Infrared Heat Sources
 1:175,000

-  Heat Perimeter
-  Intense Heat Areas
-  Scattered Heat Areas
-  Isolated Heat Sources

NAD 1983 UTM Zone 10N



IR Interpreter: Brian Monroe
 Interpreted total acres: 173,619
 Date: 10/20/2018
 Scan Date/Time: 10/19/18 2027 hrs



Source: Esri, DigitalGlobe, GeoEye, Earthstar Geographics, CNES/Airbus DS, USDA, USGS, AEX, Getmapping, Aerogrid, IGN, IGP, swisstopo, and the GIS User Community