










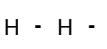
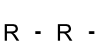


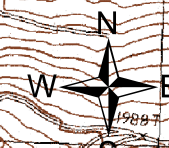
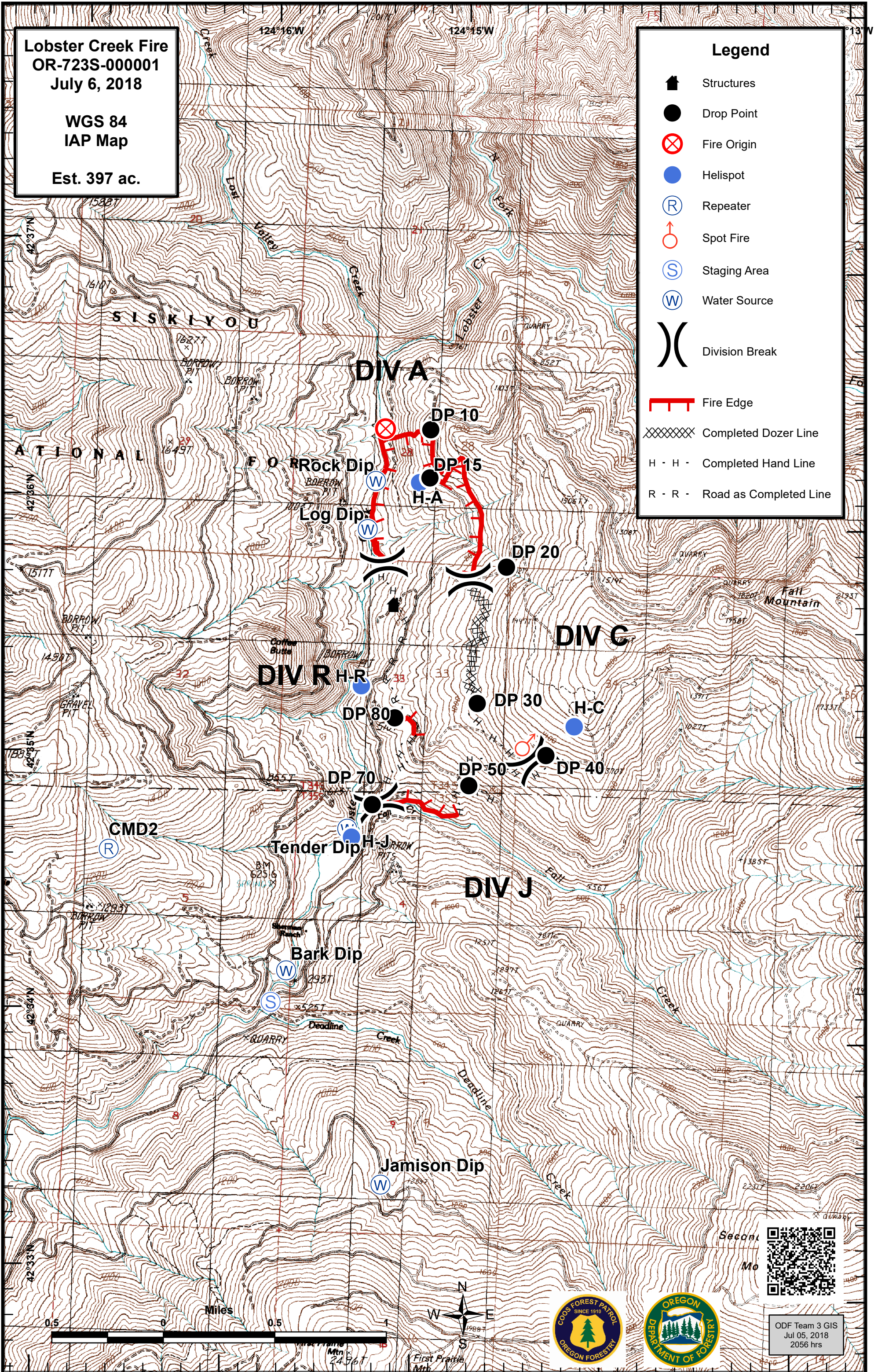
Lobster Creek Fire
OR-723S-000001
July 6, 2018

WGS 84
IAP Map

Est. 397 ac.

Legend

-  Structures
-  Drop Point
-  Fire Origin
-  Helispot
-  Repeater
-  Spot Fire
-  Staging Area
-  Water Source
-  Division Break
-  Fire Edge
-  Completed Dozer Line
-  Completed Hand Line
-  Road as Completed Line



ODF Team 3 GIS
Jul 05, 2018
2056 hrs