

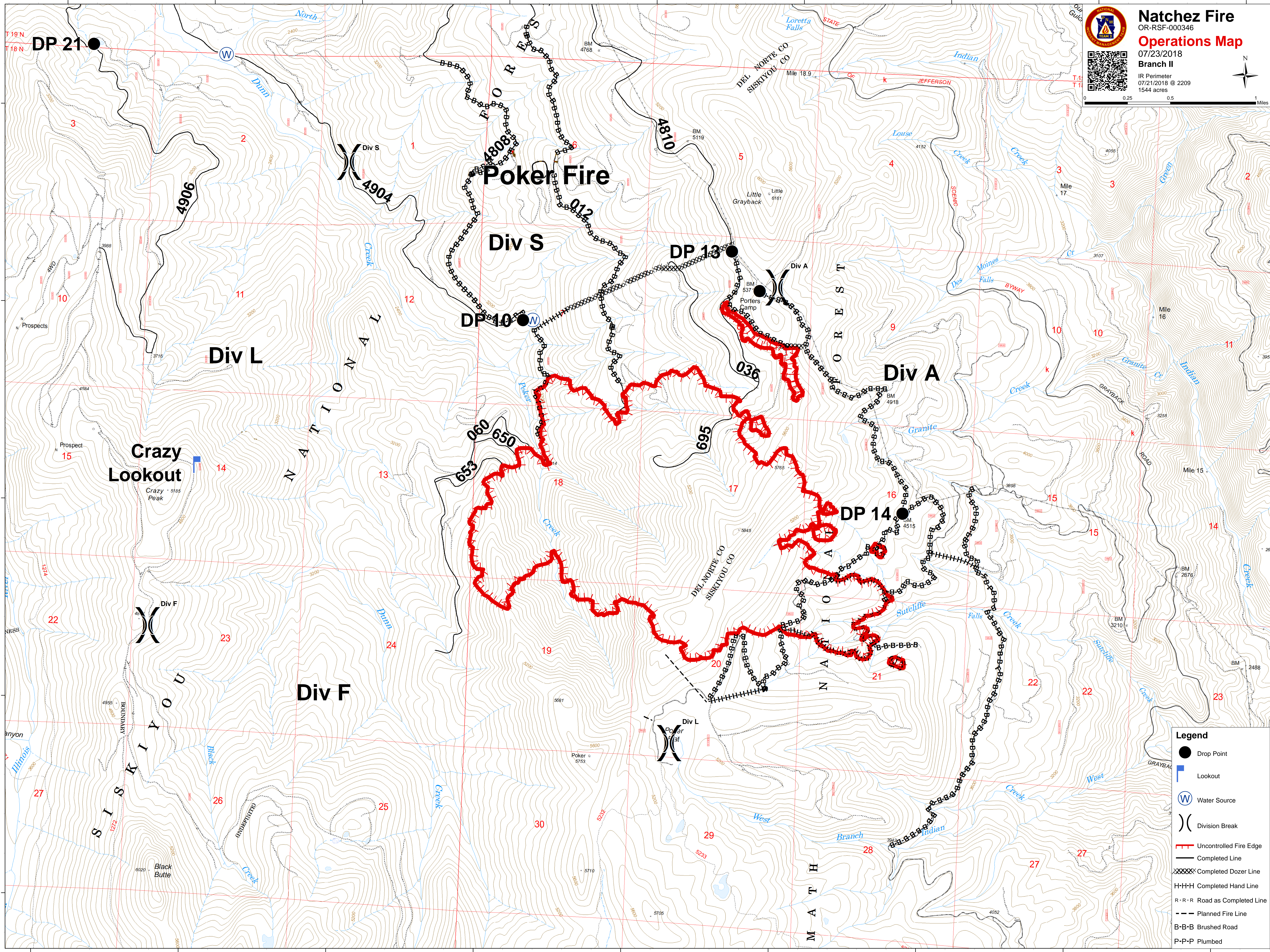
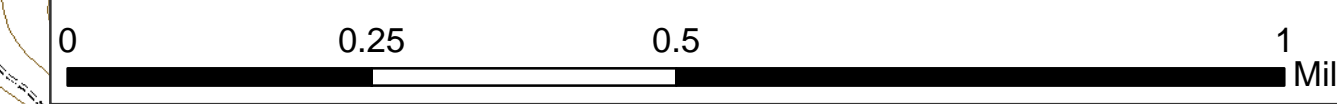



Natchez Fire
OR-RSF-000346

Operations Map

07/23/2018
Branch II

IR Perimeter
07/21/2018 @ 2209
1544 acres



Legend

- Drop Point
- Lookout
- Water Source
- Division Break
- Uncontrolled Fire Edge
- Completed Line
- Completed Dozer Line
- Completed Hand Line
- Road as Completed Line
- Brushed Road
- Plumbed