

# Klondike Fire

Div AA

Panther Dip

DP 68

Oak Flat

Div GG

Div RR

H2

H 103

DP 63

H1

DP 60

DP 56

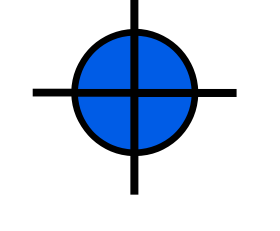

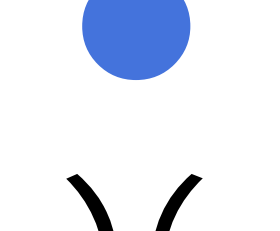

DP 55

H 104


DP 52

DP 57

Div MM

-  Dip Site
-  Drop Point
-  Helispot
-  Division Break

Feature	Category	Label	LatWGS84_DDM	LongWGS84_DDM	Comments
Camp		Snow Park Spike Camp	42° 0.405' N	123° 32.918' W	
Camp			42° 0.405' N	123° 32.918' W	
Dip Site		Kelly Lake	41° 54.880' N	123° 31.180' W	
Dip Site		Mud Lake	41° 54.480' N	123° 33.980' W	
Dip Site		Panther Dip	42° 22.390' N	123° 49.370' W	
Drop Point		DP 10	41° 58.004' N	123° 33.828' W	
Drop Point		DP 11	41° 58.392' N	123° 22.428' W	
Drop Point		DP 12	41° 58.197' N	123° 32.229' W	A/L Break
Drop Point		DP 55	42° 18.495' N	123° 46.477' W	
Drop Point		DP 56	42° 18.229' N	123° 46.846' W	
Drop Point		DP 57	42° 16.859' N	123° 49.841' W	
Drop Point		DP 21	41° 59.319' N	123° 36.812' W	
Drop Point		DP 13	41° 58.392' N	123° 32.428' W	
Drop Point		DP 14	41° 57.098' N	123° 31.202' W	
Drop Point		DP 51	42° 16.925' N	123° 40.408' W	
Drop Point		DP 52	42° 17.358' N	123° 43.354' W	
Drop Point		DP 60	42° 19.980' N	123° 43.782' W	
Drop Point		DP 68	42° 22.447' N	123° 46.044' W	
Drop Point		DP 63	42° 21.176' N	123° 44.917' W	
Drop Point		DP-37	41° 56.158' N	123° 36.434' W	
Drop Point		DP-31	41° 55.856' N	123° 32.802' W	
Helibase			42° 6.373' N	123° 41.029' W	Illinois Valley Airport
Helispot		H2	42° 21.181' N	123° 51.047' W	Klondike
Helispot		H1	42° 20.482' N	123° 50.458' W	Granite
Helispot		H 209	42° 0.607' N	123° 34.901' W	1 way Type 2
Helispot		H 205	41° 58.553' N	123° 36.781' W	
Helispot		H 103	42° 18.224' N	123° 47.039' W	Miami Beach
Helispot		H 104	42° 18.224' N	123° 46.849' W	Type 2
Incident Command Post			42° 15.698' N	123° 35.102' W	
Lookout		Crazy Lookout	41° 57.207' N	123° 36.017' W	
Mobile Weather Unit			42° 21.192' N	123° 56.965' W	4010
Mobile Weather Unit		IRAWS 47	42° 13.878' N	123° 47.680' W	
Repeater		CMD1	42° 0.948' N	123° 33.549' W	Page Mountain
Repeater		CMD 2	42° 0.043' N	123° 30.293' W	Bolan Mountain
Repeater		CMD 14	42° 14.415' N	123° 46.006' W	Fiddler (A/C Link)
Water Source			41° 58.007' N	123° 33.761' W	
Water Source			41° 59.815' N	123° 36.887' W	Water Hole
Water Source			41° 59.293' N	123° 35.909' W	Water Hole



**Klondike Fire**  
OR-RSF-000346

**AirOps Briefing Map**  
07/25/2018

