

# Klondike and Natchez Fires

OR-RSF-000354; OR-RSF-000348




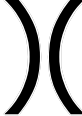






## IAP Map

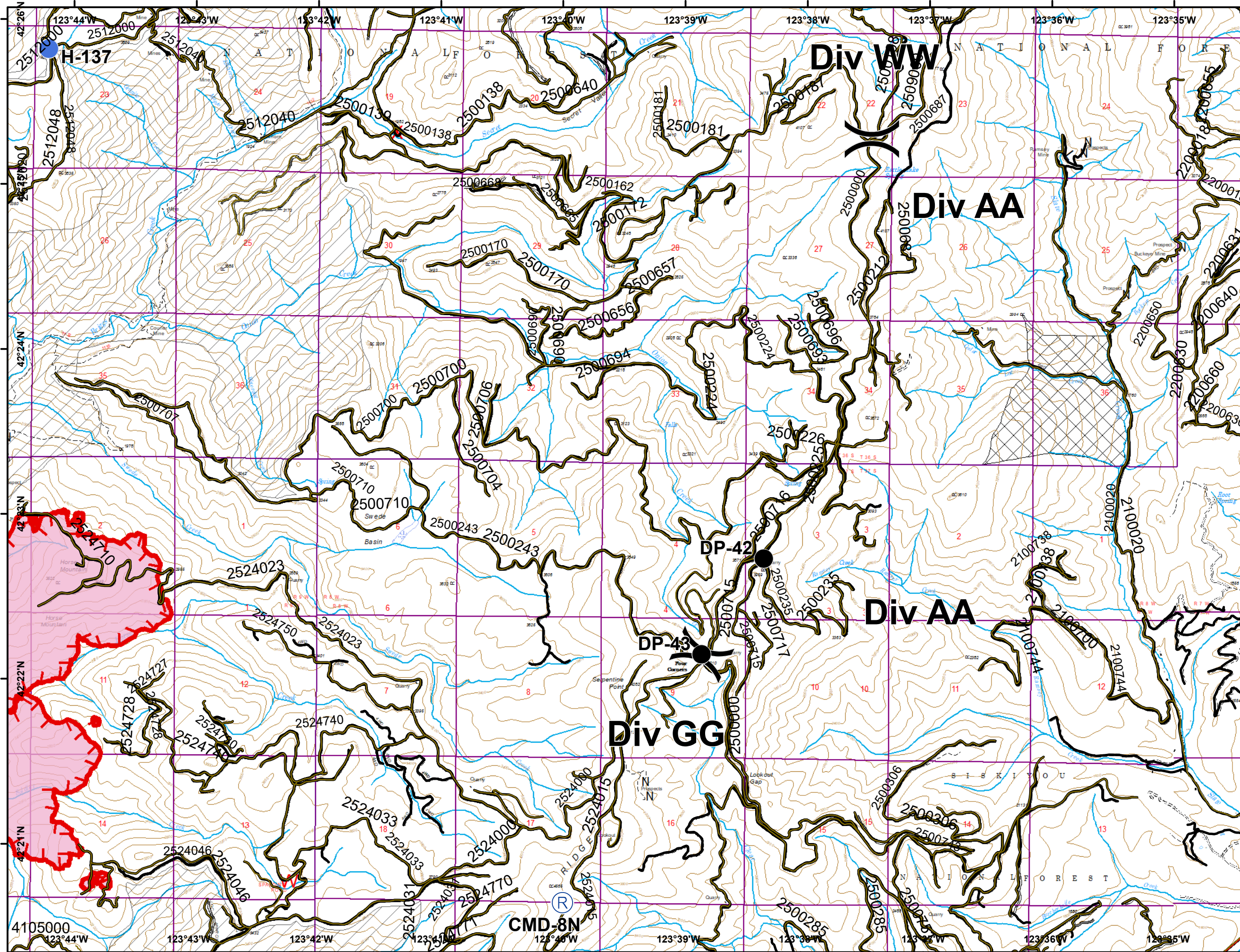

07/31/2018

IR Perimeter - 07/29/2018 @ 2321

Klondike 15,915 acres

Natchez 5,630 acres

-  Drop Point
-  Helispot
-  Repeater
-  Division Break
-  Uncontrolled Fire Edge
-  Roads
-  Streams
-  Wildfire Daily Fire Perimeter
-  Inventory Roadless
-  Research\_Natural\_Areas
-  Wilderness



# Klondike and Natchez Fires

OR-RSF-000354; OR-RSF-000348




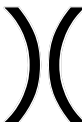






## IAP Map

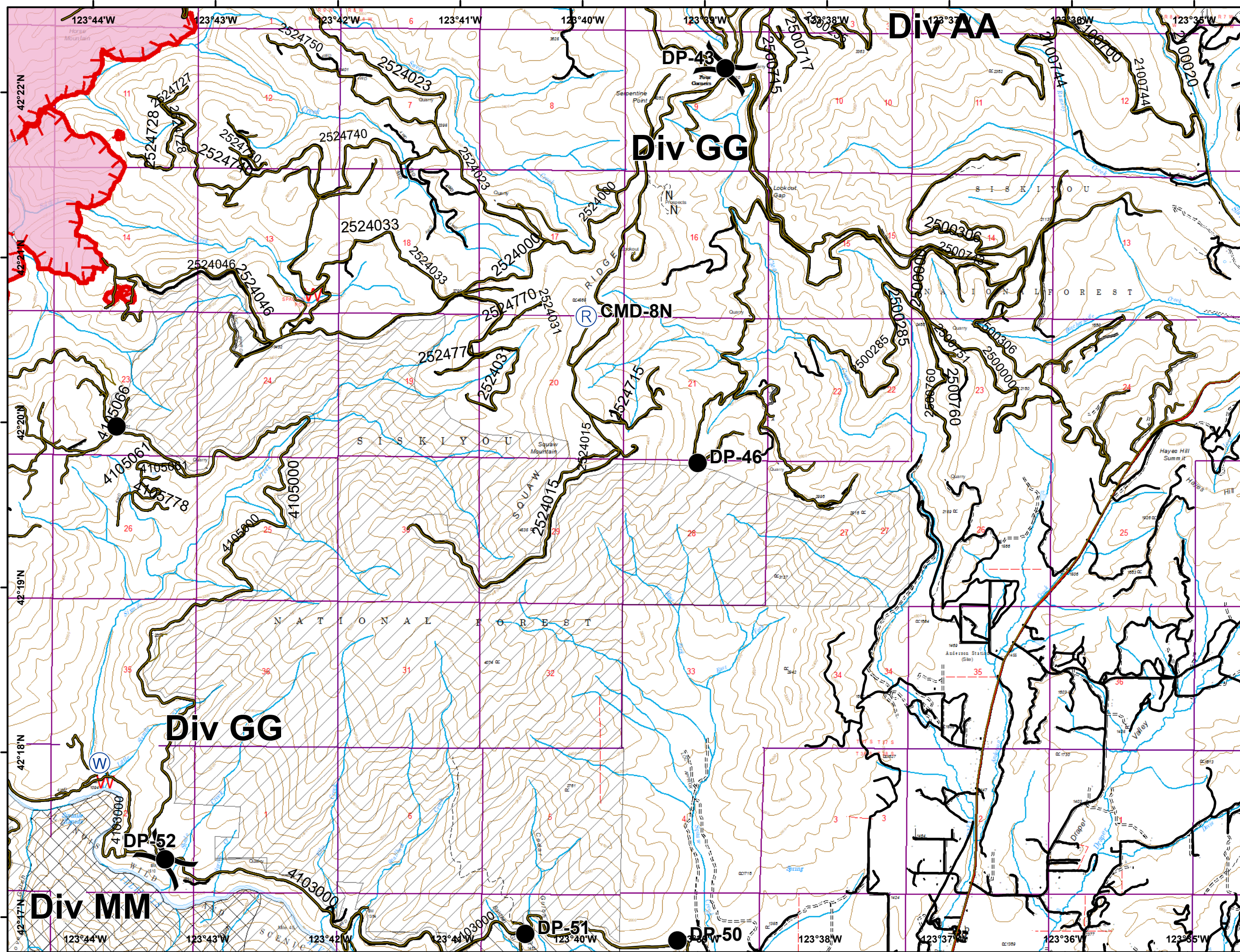

07/31/2018

IR Perimeter - 07/29/2018 @ 2321

Klondike 15,915 acres

Natchez 5,630 acres

-  Drop Point
-  Repeater
-  Water Source
-  Division Break
-  Uncontrolled Fire Edge
-  Roads
-  Streams
-  Wildfire Daily Fire Perimeter
-  Inventory Roadless
-  Research\_Natural\_Areas
-  RRSNF\_BotanicalAreas
-  Wilderness



# Klondike and Natchez Fires

OR-RSF-000354; OR-RSF-000348

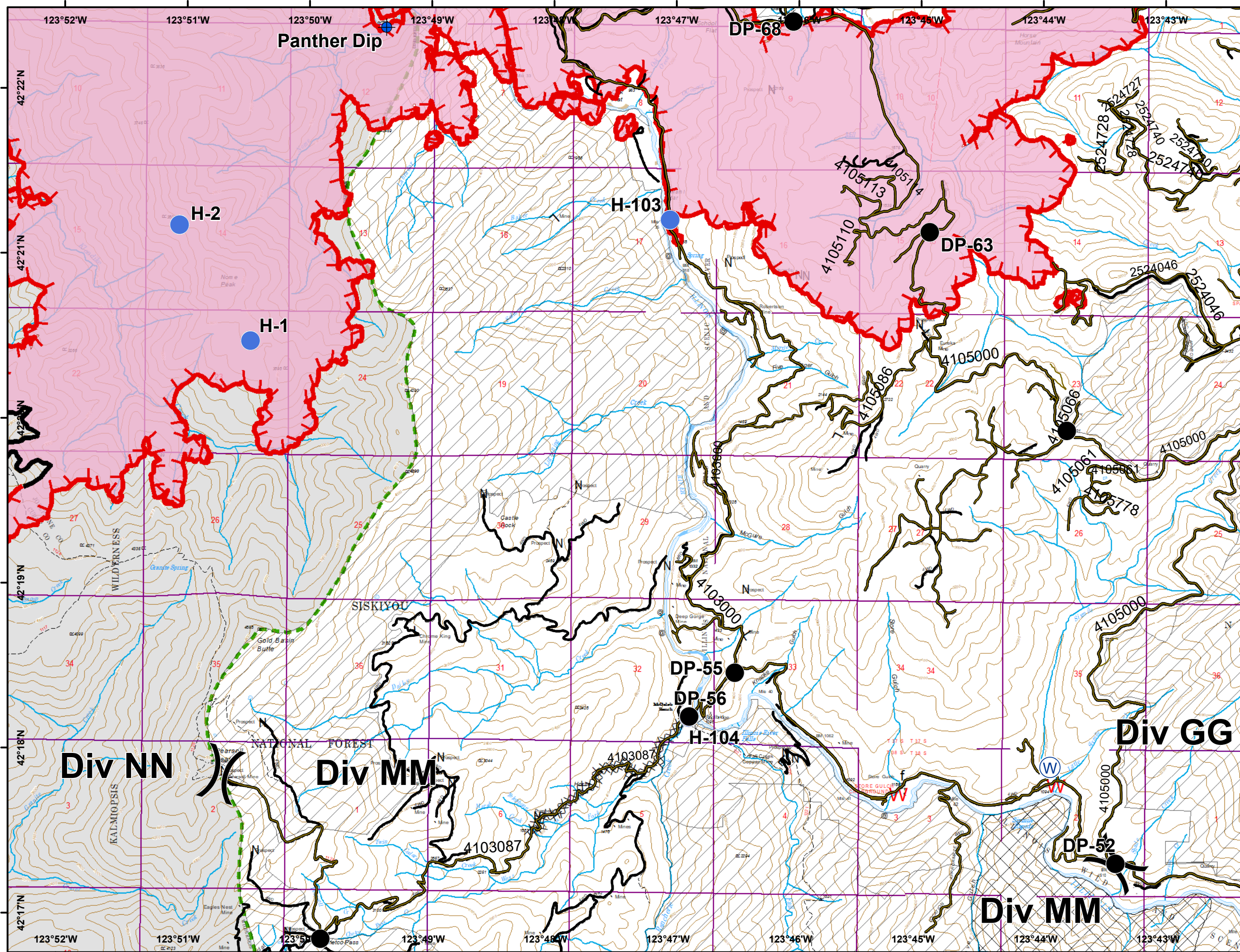
## IAP Map





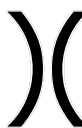









07/31/2018

IR Perimeter - 07/29/2018 @ 2321

Klondike 15,915 acres

Natchez 5,630 acres



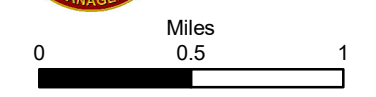
-  Dip Site
-  Drop Point
-  Helispot
-  Water Source
-  Division Break
-  Uncontrolled Fire Edge
-  Completed Line
-  Completed Dozer Line
-  Roads
-  Streams
-  Wildfire Daily Fire Perimeter
-  Inventory Roadless
-  Research\_Natural\_Areas
-  Wilderness

**Div NN**

**Div MM**

**Div GG**

**Div MM**



# Klondike and Natchez Fires

OR-RSF-000354; OR-RSF-000348












## IAP Map

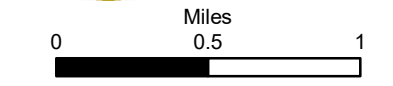
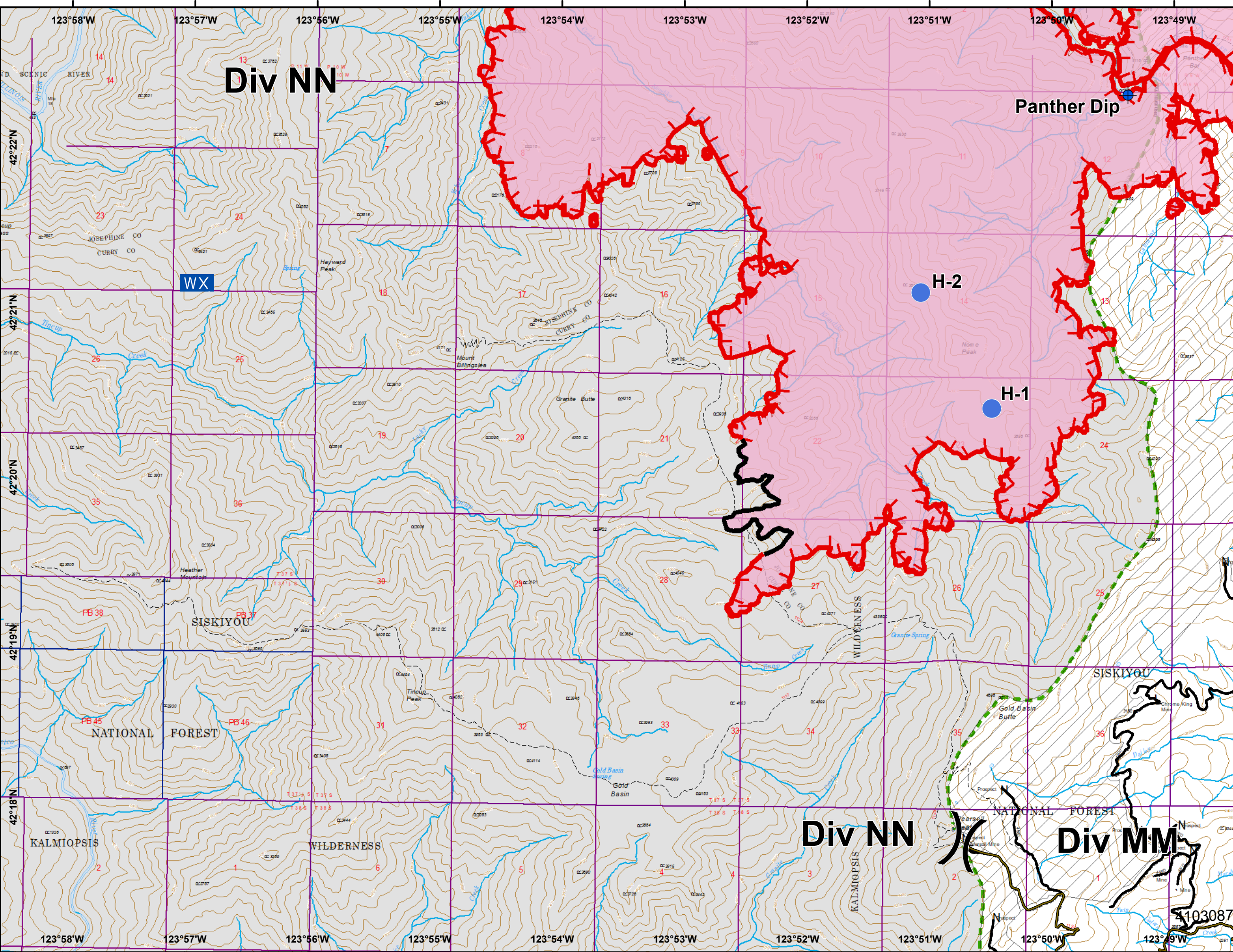
07/31/2018

IR Perimeter - 07/29/2018 @ 2321

Klondike 15,915 acres

Natchez 5,630 acres

-  Dip Site
-  Helispot
-  Mobile Weather Unit
-  Division Break
-  Uncontrolled Fire Edge
-  Completed Line
-  Roads
-  Streams
-  Wildfire Daily Fire Perimeter
-  Inventory Roadless
-  Wilderness



# Klondike and Natchez Fires

OR-RSF-000354; OR-RSF-000348








## IAP Map

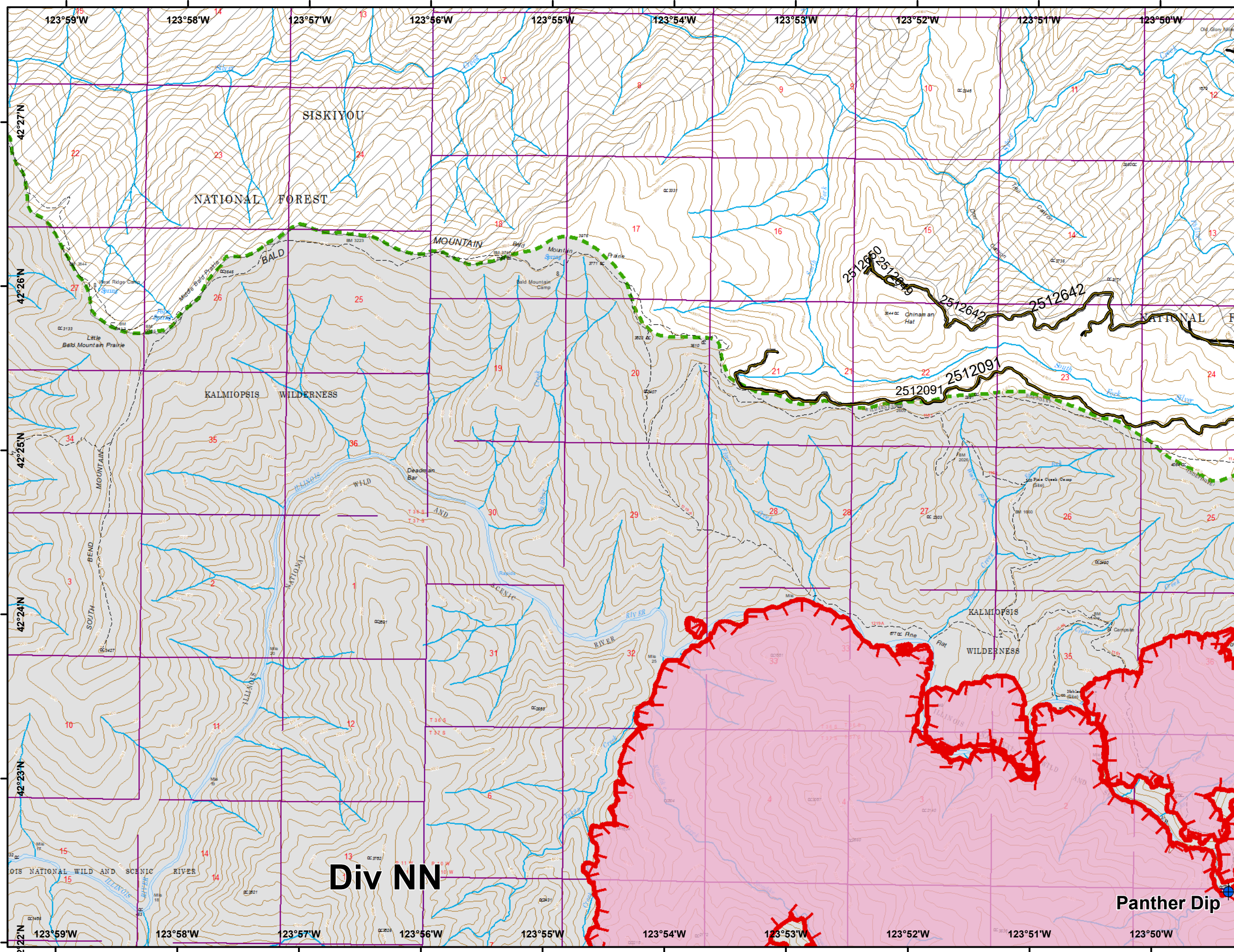
07/31/2018

IR Perimeter - 07/29/2018 @ 2321

Klondike 15,915 acres

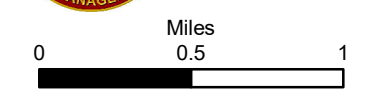
Natchez 5,630 acres

-  Dip Site
-  Uncontrolled Fire Edge
-  Roads
-  Streams
-  Wildfire Daily Fire Perimeter
-  Inventory Roadless
-  Wilderness



Div NN

Panther Dip



# Klondike and Natchez Fires

OR-RSF-000354; OR-RSF-000348












## IAP Map

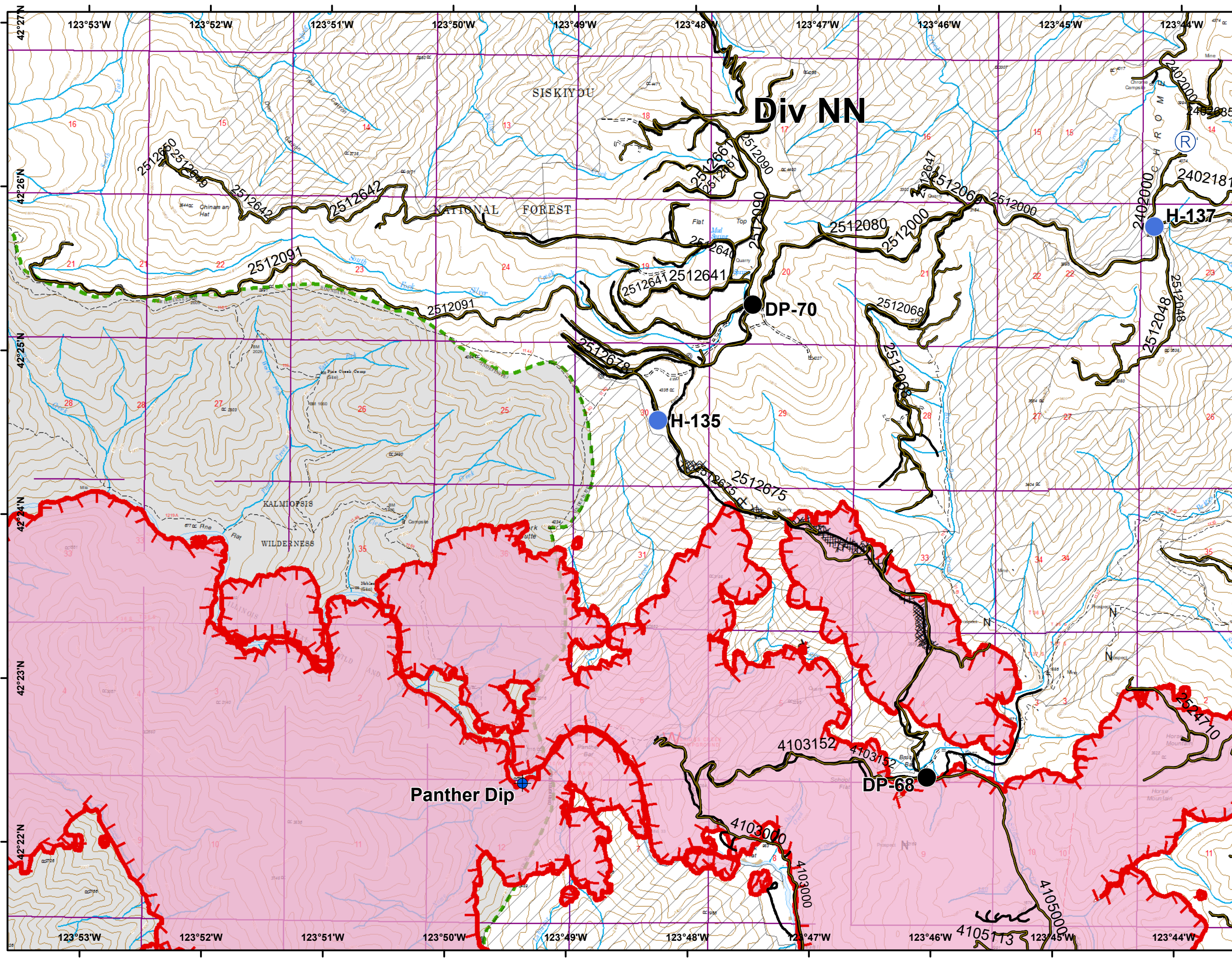

07/31/2018

IR Perimeter - 07/29/2018 @ 2321

Klondike 15,915 acres

Natchez 5,630 acres

-  Dip Site
-  Drop Point
-  Helispot
-  Repeater
-  Uncontrolled Fire Edge
-  Completed Dozer Line
-  Roads
-  Streams
-  Wildfire Daily Fire Perimeter
-  Inventory Roadless
-  Wilderness



# Klondike and Natchez Fires

OR-RSF-000354; OR-RSF-000348

## IAP Map

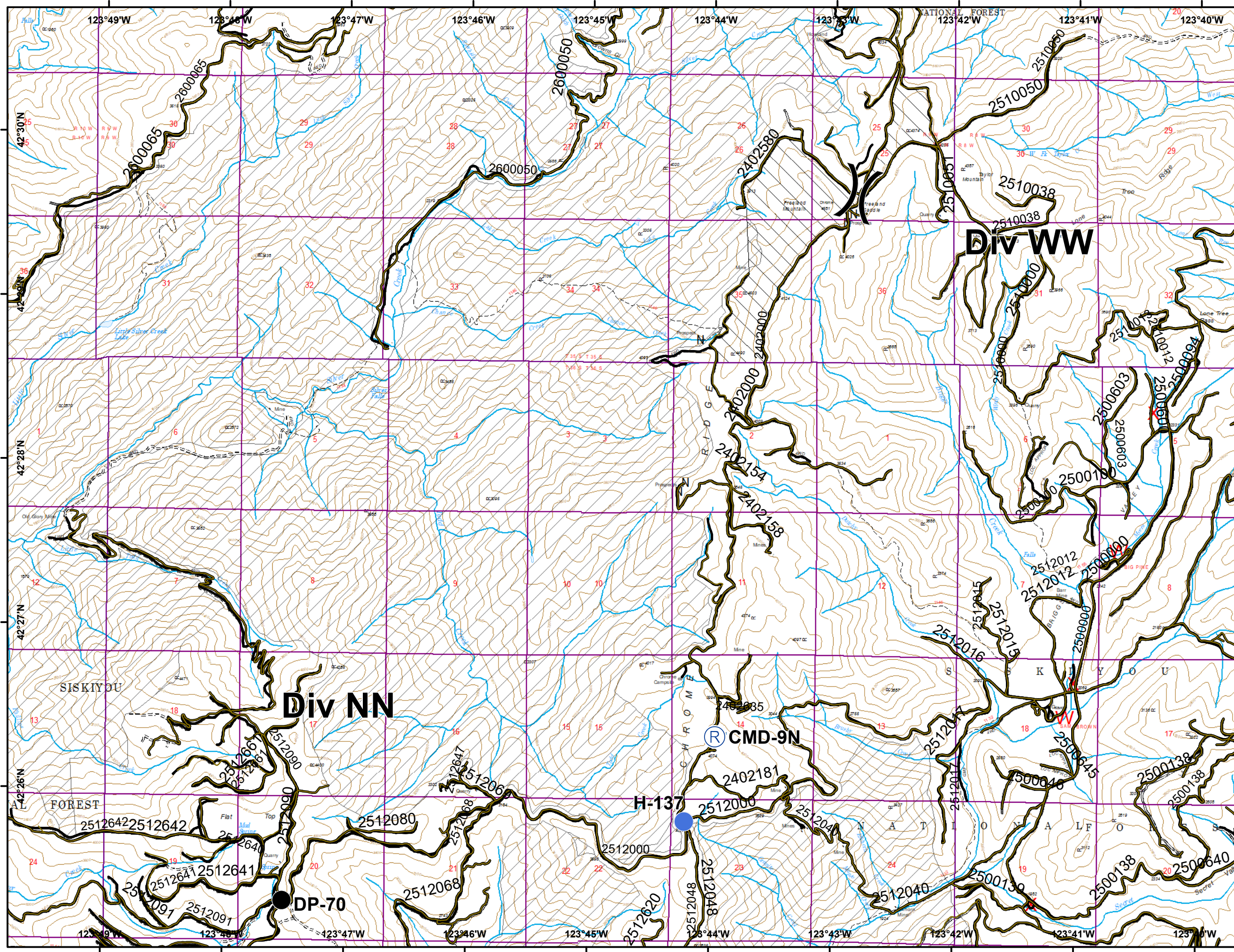
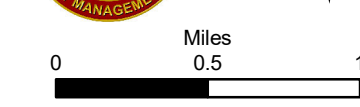
07/31/2018

IR Perimeter - 07/29/2018 @ 2321

Klondike 15,915 acres

Natchez 5,630 acres

-  Drop Point
-  Helispot
-  Repeater
-  Division Break
-  Roads
-  Streams
-  Inventory Roadless
-  RRSNF\_BotanicalAreas
-  Wilderness



# Klondike and Natchez Fires

OR-RSF-000354; OR-RSF-000348



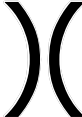





## IAP Map


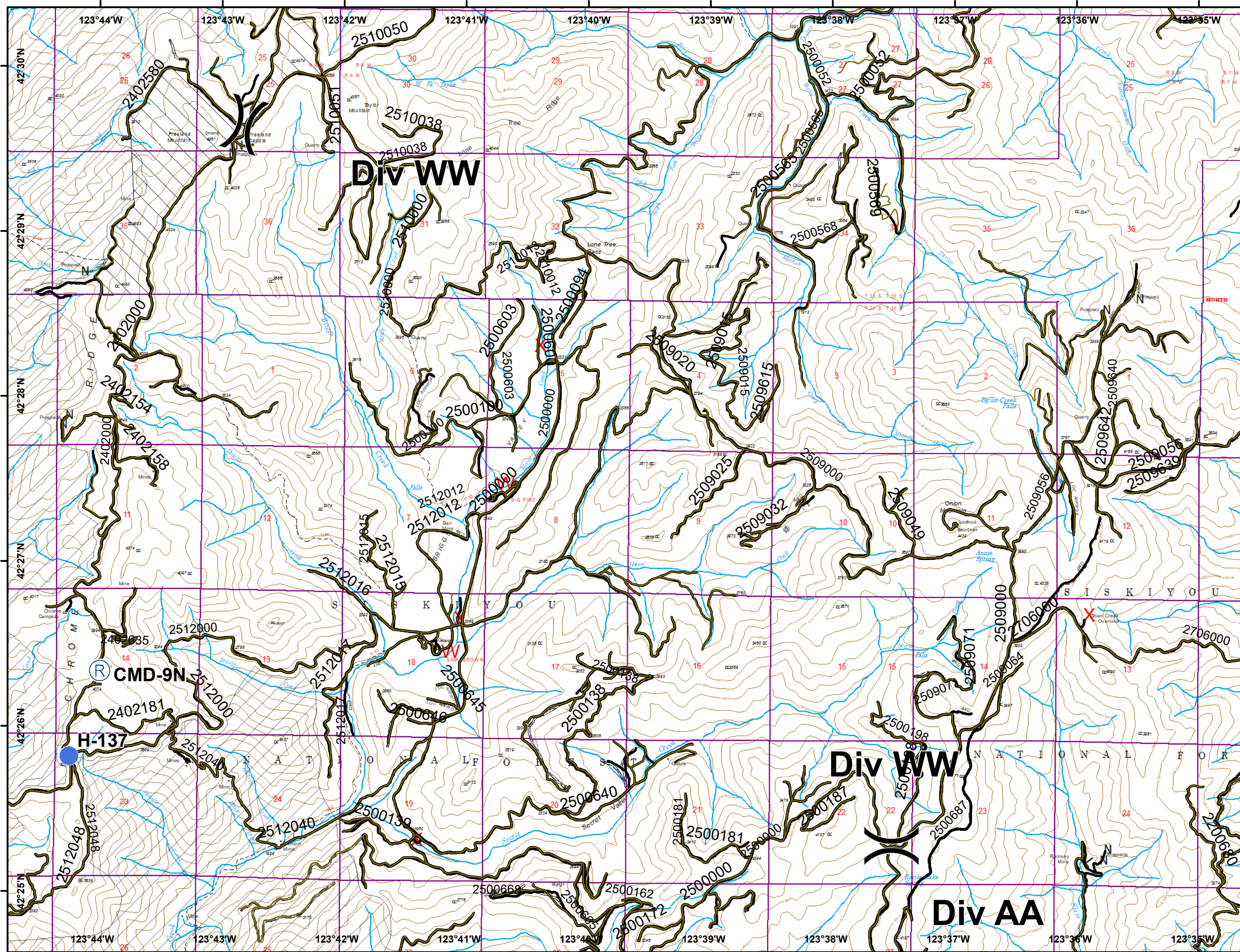
07/31/2018

IR Perimeter - 07/29/2018 @ 2321

Klondike 15,915 acres

Natchez 5,630 acres

-  Helispot
-  Repeater
-  Division Break
-  Roads
-  Streams
-  Inventory Roadless
-  RRSNF Botanical Areas
-  Wilderness





# Klondike and Natchez Fires

OR-RSF-000354; OR-RSF-000348

## IAP Map

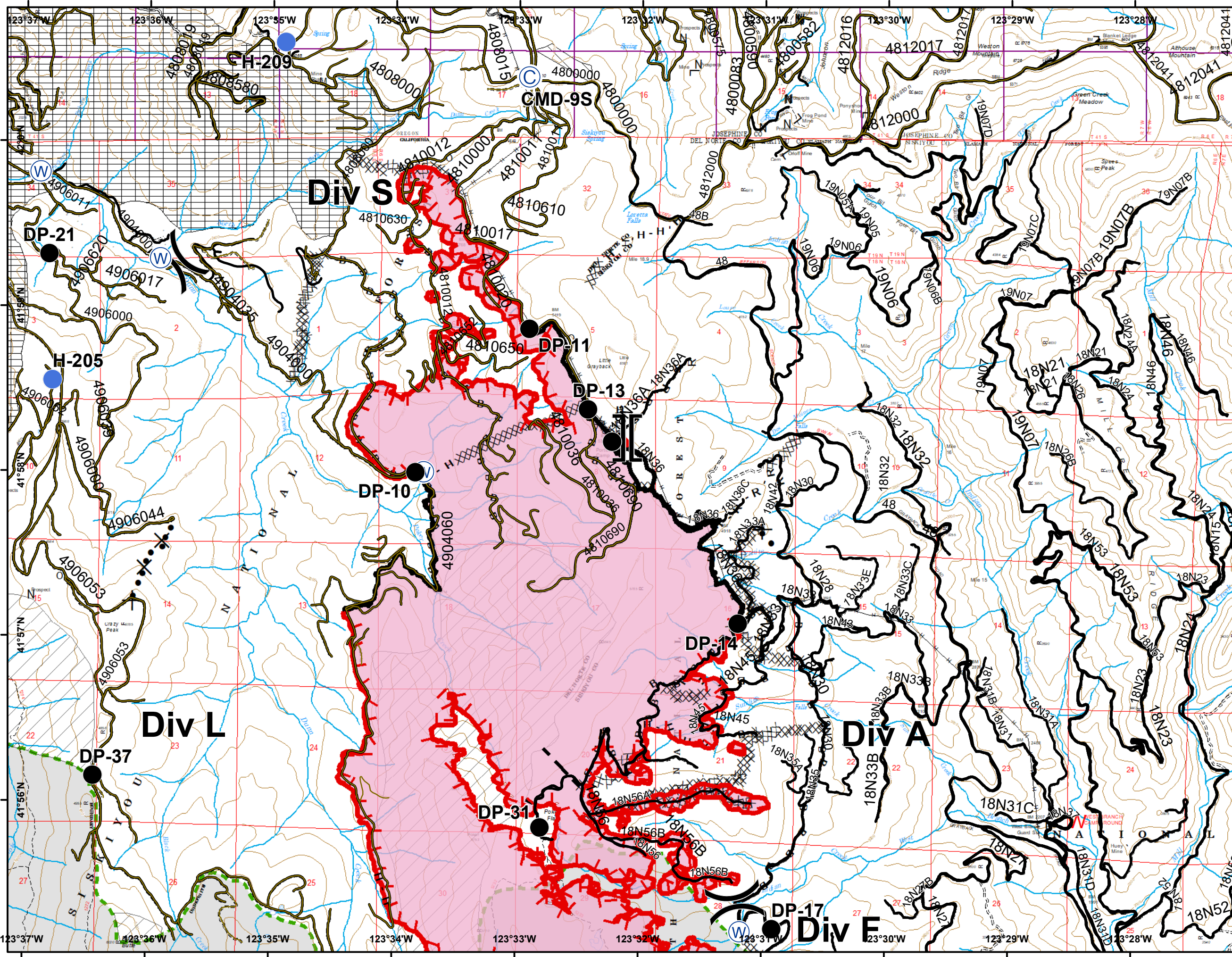
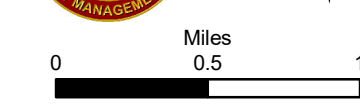
07/31/2018

IR Perimeter - 07/29/2018 @ 2321

Klondike 15,915 acres

Natchez 5,630 acres

-  Camp
-  Drop Point
-  Helispot
-  Repeater
-  Water Source
-  Division Break
-  Branch Break
-  HappyCampRds
-  Uncontrolled Fire Edge
-  Completed Line
-  Completed Dozer Line
-  H - H Completed Hand Line
-  R - R Road as Completed Line
-  Proposed Dozer Line
-  Planned Fire Line
-  B - B Brushed Road
-  Roads
-  Streams
-  Wildfire Daily Fire Perimeter
-  Inventory Roadless
-  RRSNF\_BotanicalAreas
-  Wilderness
-  Longwood Fire 1987



# Klondike and Natchez Fires

OR-RSF-000354; OR-RSF-000348

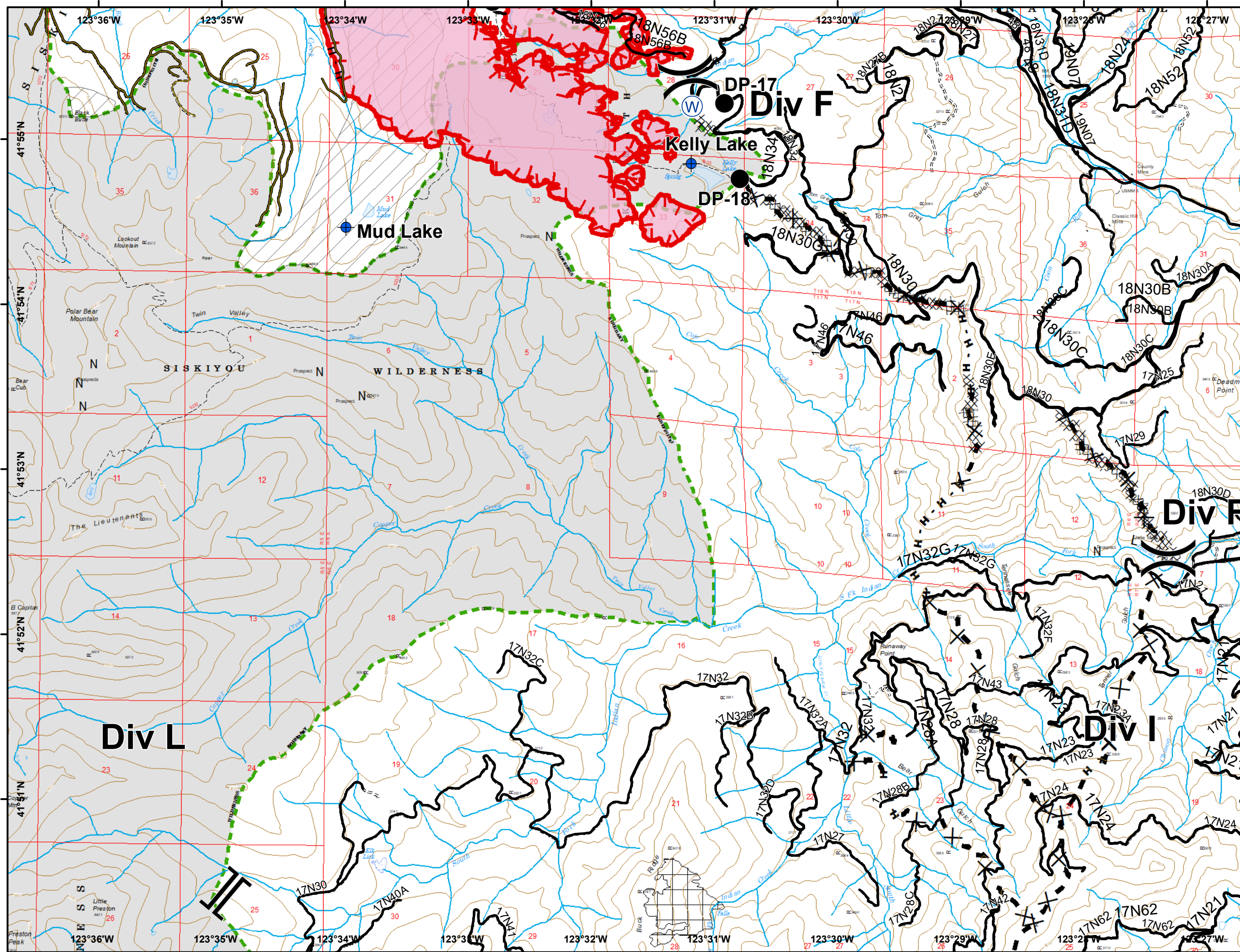
## IAP Map




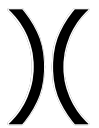














07/31/2018

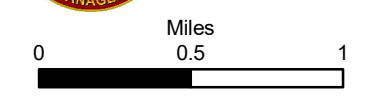
IR Perimeter - 07/29/2018 @ 2321

Klondike 15,915 acres

Natchez 5,630 acres



-  Dip Site
-  Drop Point
-  Water Source
-  Division Break
-  Branch Break
-  HappyCampRds
-  Uncontrolled Fire Edge
-  Completed Dozer Line
-  H - H Completed Hand Line
-  B - B Brushed Road
-  Roads
-  Streams
-  Eclipse Completed Dozer Line
-  H - H Eclipse Hand Line
-  Wildfire Daily Fire Perimeter
-  Eclipse Fire
-  Inventory Roadless
-  Wilderness



# Klondike and Natchez Fires

OR-RSF-000354; OR-RSF-000348


















## IAP Map


07/31/2018

IR Perimeter - 07/29/2018 @ 2321

Klondike 15,915 acres

Natchez 5,630 acres

-  Dip Site
-  Drop Point
-  Retardant/Mud Pit
-  Water Source
-  Division Break
-  HappyCampRds
-  Uncontrolled Fire Edge
-  Completed Dozer Line
-  H - H Completed Hand Line
-  R - R Road as Completed Line
-  B - B Brushed Road
-  Roads
-  Streams
-  Eclipse Completed Dozer Line
-  H - H Eclipse Hand Line
-  Wildfire Daily Fire Perimeter
-  Wilderness



# Klondike and Natchez Fires

OR-RSF-000354; OR-RSF-000348

## IAP Map

07/31/2018


IR Perimeter - 07/29/2018 @ 2321

Klondike 15,915 acres

Natchez 5,630 acres



Division Break



Branch Break



Completed Dozer Line



Roads



Streams



Eclipse Completed Dozer Line



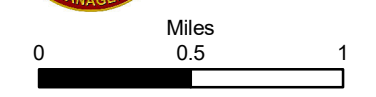
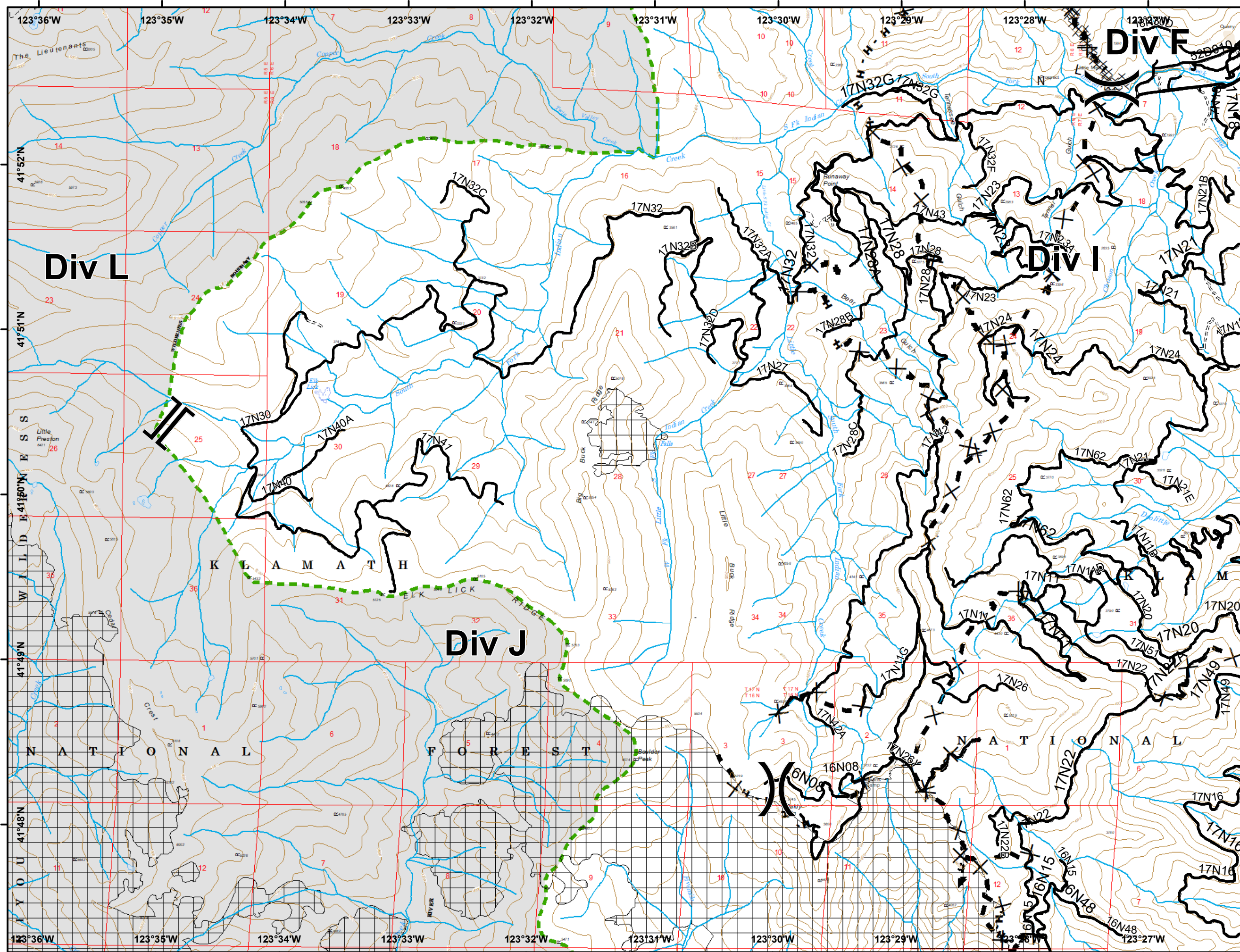
Eclipse Hand Line



Eclipse Fire



Wilderness



# Klondike and Natchez Fires

OR-RSF-000354; OR-RSF-000348












## IAP Map

07/31/2018

IR Perimeter - 07/29/2018 @ 2321

Klondike 15,915 acres

Natchez 5,630 acres

-  Towns
-  Retardant/Mud Pit
-  Division Break
-  HappyCampRds
-  Completed Dozer Line
-  Roads
-  Streams
-  Eclipse Completed Dozer Line
-  Eclipse Hand Line
-  Eclipse Fire
-  Wilderness

