

Branch III  
Div L

Div S

Div A









Div F


Branch II

Div I

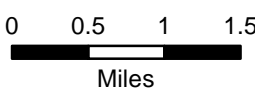
Div J


**Legend**

-  Dip Site
-  Branch Break
-  Drop Point
-  Helispot
-  Incident Base
-  Division Break
-  Flight Hazard Line
-  TFR

 **Natchez Fire**  
 OR-RSF-000348  
**Pilot Map**  
 08/02/2018



 0 0.5 1 1.5 Miles





| FeatureCategory       | Label             | Comments                 | LatWGS84_DDM  | LongWGS84_DDM  |
|-----------------------|-------------------|--------------------------|---------------|----------------|
| Camp                  |                   |                          | 42° 0.405' N  | 123° 32.918' W |
| Dip Site              | Kelly Lake        |                          | 41° 54.880' N | 123° 31.180' W |
| Dip Site              | Mud Lake          |                          | 41° 54.480' N | 123° 33.980' W |
| Dip Site              | Panther Dip       |                          | 42° 22.390' N | 123° 49.370' W |
| Drop Point            | DP-10             |                          | 41° 58.004' N | 123° 33.828' W |
| Drop Point            | DP-12             | A/L Break                | 41° 58.197' N | 123° 32.229' W |
| Drop Point            | DP-55             |                          | 42° 18.495' N | 123° 46.477' W |
| Drop Point            | DP-56             |                          | 42° 18.229' N | 123° 46.846' W |
| Drop Point            | DP-57             |                          | 42° 16.859' N | 123° 49.841' W |
| Drop Point            | DP-21             |                          | 41° 59.319' N | 123° 36.812' W |
| Drop Point            | DP-13             |                          | 41° 58.392' N | 123° 32.428' W |
| Drop Point            | DP-14             |                          | 41° 57.098' N | 123° 31.202' W |
| Drop Point            | DP-51             |                          | 42° 16.925' N | 123° 40.408' W |
| Drop Point            | DP-52             |                          | 42° 17.358' N | 123° 43.354' W |
| Drop Point            | DP-60             |                          | 42° 19.980' N | 123° 43.782' W |
| Drop Point            | DP-68             |                          | 42° 22.447' N | 123° 46.044' W |
| Drop Point            | DP-63             |                          | 42° 21.176' N | 123° 44.917' W |
| Drop Point            | DP-37             |                          | 41° 56.158' N | 123° 36.434' W |
| Drop Point            | DP-31             |                          | 41° 55.856' N | 123° 32.802' W |
| Drop Point            | DP-11             |                          | 41° 58.879' N | 123° 32.907' W |
| Drop Point            | DP-70             |                          | 42° 25.323' N | 123° 47.509' W |
| Drop Point            | DP-49             | Selma Post Office        | 42° 16.756' N | 123° 36.955' W |
| Drop Point            | DP-50             | 4103 rd 2 miles from 199 | 42° 16.892' N | 123° 39.165' W |
| Drop Point            | DP-43             |                          | 42° 22.181' N | 123° 38.827' W |
| Drop Point            | DP-17             |                          | 41° 55.247' N | 123° 30.914' W |
| Drop Point            | DP-18             |                          | 41° 54.791' N | 123° 30.785' W |
| Drop Point            | DP-42             | quarry                   | 42° 22.764' N | 123° 38.326' W |
| Drop Point            | DP-46             |                          | 42° 19.788' N | 123° 39.031' W |
| Drop Point            | DP-22             | INTS 17N32 & S Fork      | 41° 52.830' N | 123° 25.985' W |
| Helibase              |                   | Illinois Valley Airport  | 42° 6.373' N  | 123° 41.029' W |
| Helispot              | H-2               | Klondike                 | 42° 21.181' N | 123° 51.047' W |
| Helispot              | H-1               | Granite                  | 42° 20.482' N | 123° 50.458' W |
| Helispot              | H-209             | 1 way Type 2             | 42° 0.607' N  | 123° 34.901' W |
| Helispot              | H-205             |                          | 41° 58.553' N | 123° 36.781' W |
| Helispot              | H-103             | Miami Beach              | 42° 21.239' N | 123° 47.039' W |
| Helispot              | H-104             | Type 2                   | 42° 18.224' N | 123° 46.849' W |
| Helispot              | H-135             |                          | 42° 24.613' N | 123° 48.281' W |
| Helispot              | H-137             |                          | 42° 25.823' N | 123° 44.208' W |
| Helispot              | H-181             | Agness FS outstation     | 42° 33.257' N | 124° 3.410' W  |
| Incident Command Post |                   |                          | 42° 15.698' N | 123° 35.102' W |
| Mobile Weather Unit   |                   | 4010                     | 42° 21.192' N | 123° 56.965' W |
| Mobile Weather Unit   | IRAWS-47          |                          | 42° 13.878' N | 123° 47.680' W |
| Repeater              | CMD-9S            |                          | 42° 0.405' N  | 123° 32.918' W |
| Repeater              | CMD-10S           |                          | 42° 0.405' N  | 123° 32.918' W |
| Repeater              | CMD-7N            |                          | 42° 14.423' N | 123° 46.081' W |
| Repeater              | CMD-8N            |                          | 42° 20.672' N | 123° 39.950' W |
| Repeater              | CMD-9N            |                          | 42° 26.342' N | 123° 43.961' W |
| Repeater              | Whiskey Peak      |                          | 42° 1.407' N  | 123° 15.287' W |
| Repeater              | Bear Camp         |                          | 42° 37.940' N | 123° 49.856' W |
| Repeater              | Bolan Mt.         |                          | 42° 1.007' N  | 123° 27.271' W |
| Repeater              | Dutchman Peak     |                          | 42° 2.608' N  | 122° 53.470' W |
| Repeater              | Eden Ridge        |                          | 42° 47.138' N | 123° 58.555' W |
| Repeater              | Emily             |                          | 42° 6.023' N  | 124° 8.572' W  |
| Repeater              |                   |                          | 42° 14.406' N | 123° 46.104' W |
| Repeater              | Grizzly           |                          | 42° 23.839' N | 124° 21.923' W |
| Repeater              | Iron Mountain     |                          | 42° 41.123' N | 124° 8.856' W  |
| Repeater              | Lake of The Woods |                          | 42° 35.639' N | 124° 7.772' W  |
| Repeater              | Mt. Ashland       |                          | 42° 4.841' N  | 122° 43.019' W |
| Repeater              | Onion Camp        |                          | 42° 27.257' N | 123° 37.121' W |
| Repeater              | Snow Camp         |                          | 42° 20.706' N | 124° 10.055' W |
| Retardant/Mud Pit     |                   |                          | 41° 51.615' N | 123° 22.975' W |
| Water Source          |                   |                          | 41° 58.007' N | 123° 33.761' W |
| Water Source          |                   | Water Hole               | 41° 59.815' N | 123° 36.887' W |
| Water Source          |                   | Water Hole               | 41° 59.293' N | 123° 35.909' W |
| Water Source          |                   |                          | 42° 17.941' N | 123° 43.896' W |
| Water Source          |                   |                          | 41° 55.228' N | 123° 31.175' W |