

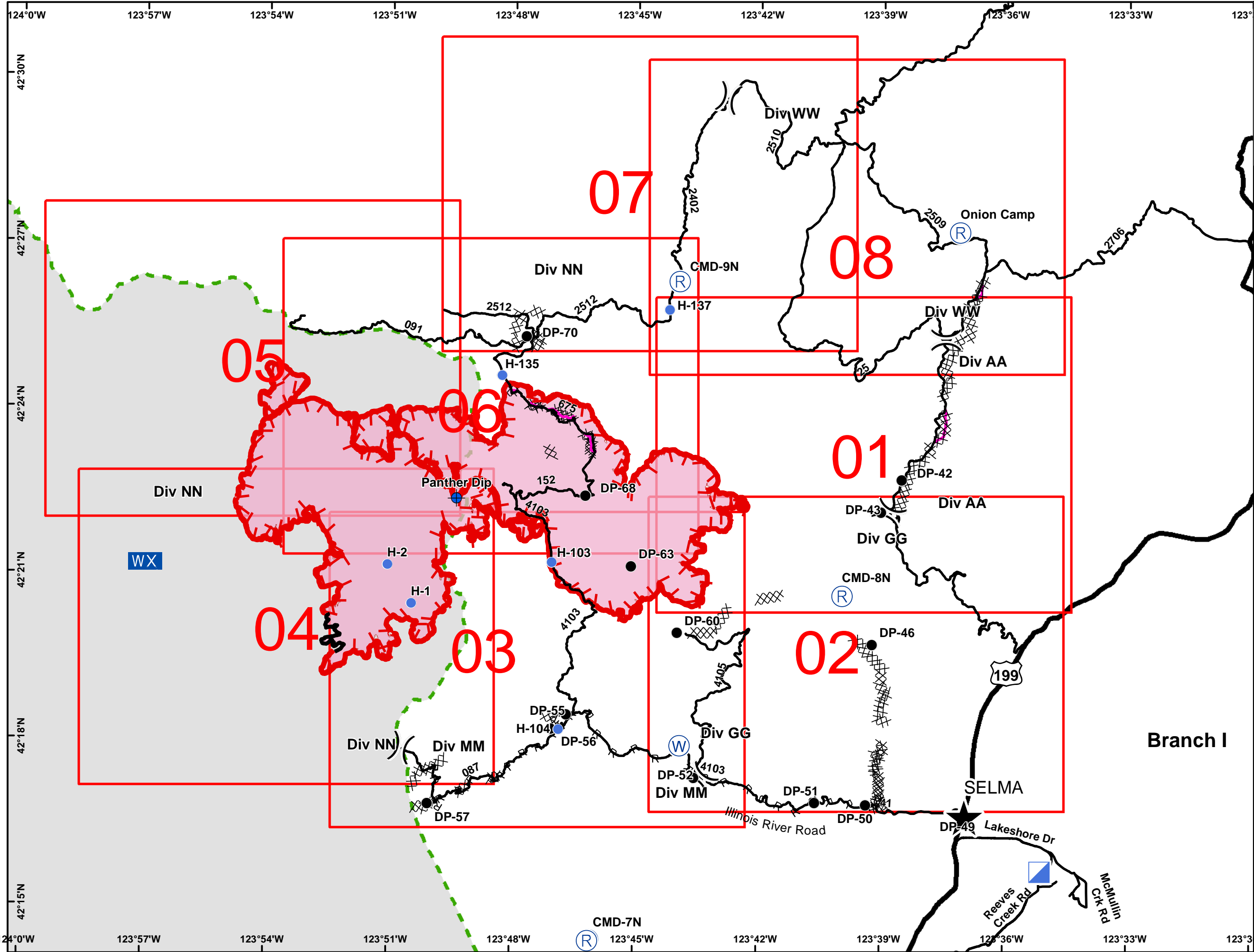
Klondike Fire

OR-RSF-000354

IAP Map

08/02/2018

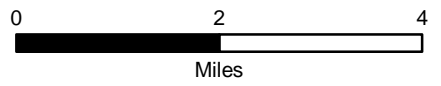
IR Perimeter - 07/31/2018 @ 2325
Klondike 19,530 acres



- Dip Site
- Drop Point
- Helispot
- Incident Command Post
- Mobile Weather Unit
- Repeater
- Water Source
- Division Break
- Towns
- Uncontrolled Fire Edge
- Completed Line
- Completed Dozer Line
- R - R Road as Completed Line
- Unknown
- Roads
- Wildfire Daily Fire Perimeter
- Wilderness



Datum NAD 83



Branch I

199

SELMA

07

08

05

06

01

04

03

02

CMD-7N

CMD-9N

CMD-8N

Div GG

Div NN

Div NN

Div WW

Onion Camp

Div WW

Div AA

Div AA

Div GG

Div NN

Div MM

Div MM

Lakeshore Dr

Reeves Creek Rd

McMullin Ck Rd

Illinois River Road

Div NN

Div MM

Div MM

Lakeshore Dr

Reeves Creek Rd

McMullin Ck Rd

Illinois River Road

Div NN

Div MM

Div MM

Lakeshore Dr

Reeves Creek Rd

McMullin Ck Rd

Illinois River Road

Klondike and Natchez Fires

OR-RSF-000354; OR-RSF-000348

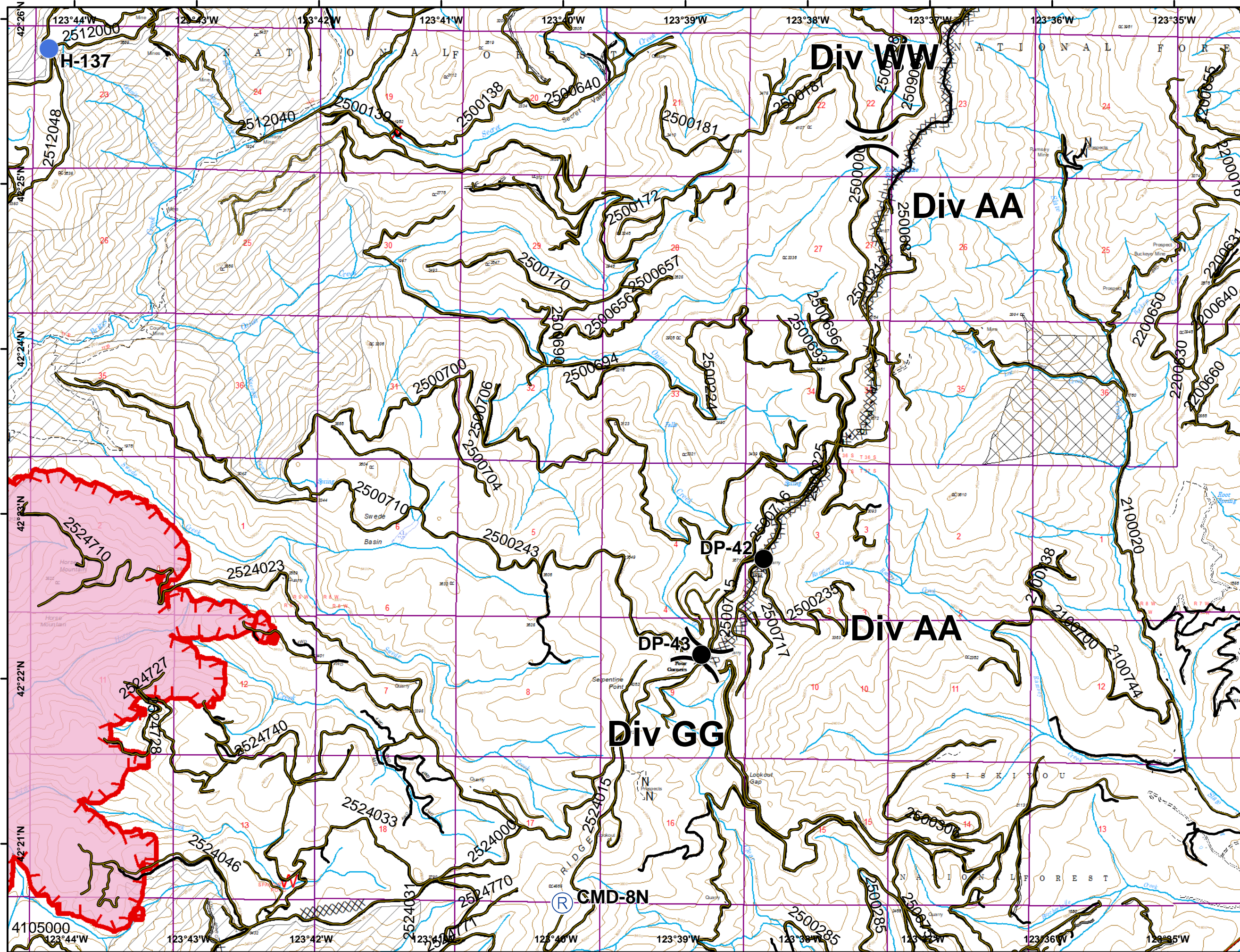
IAP Map




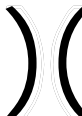









08/02/2018

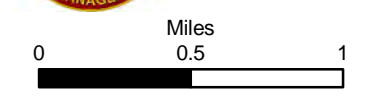
IR Perimeter - 07/31/2018 @ 2325

Klondike 19,530 acres

Natchez 6,988 acres



-  Drop Point
-  Helispot
-  Repeater
-  Division Break
-  Uncontrolled Fire Edge
-  Completed Dozer Line
-  Plumbed
-  Roads
-  Streams
-  Wildfire Daily Fire Perimeter
-  Inventory Roadless
-  Research_Natural_Areas
-  Wilderness



Klondike and Natchez Fires

OR-RSF-000354; OR-RSF-000348




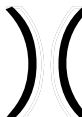










IAP Map

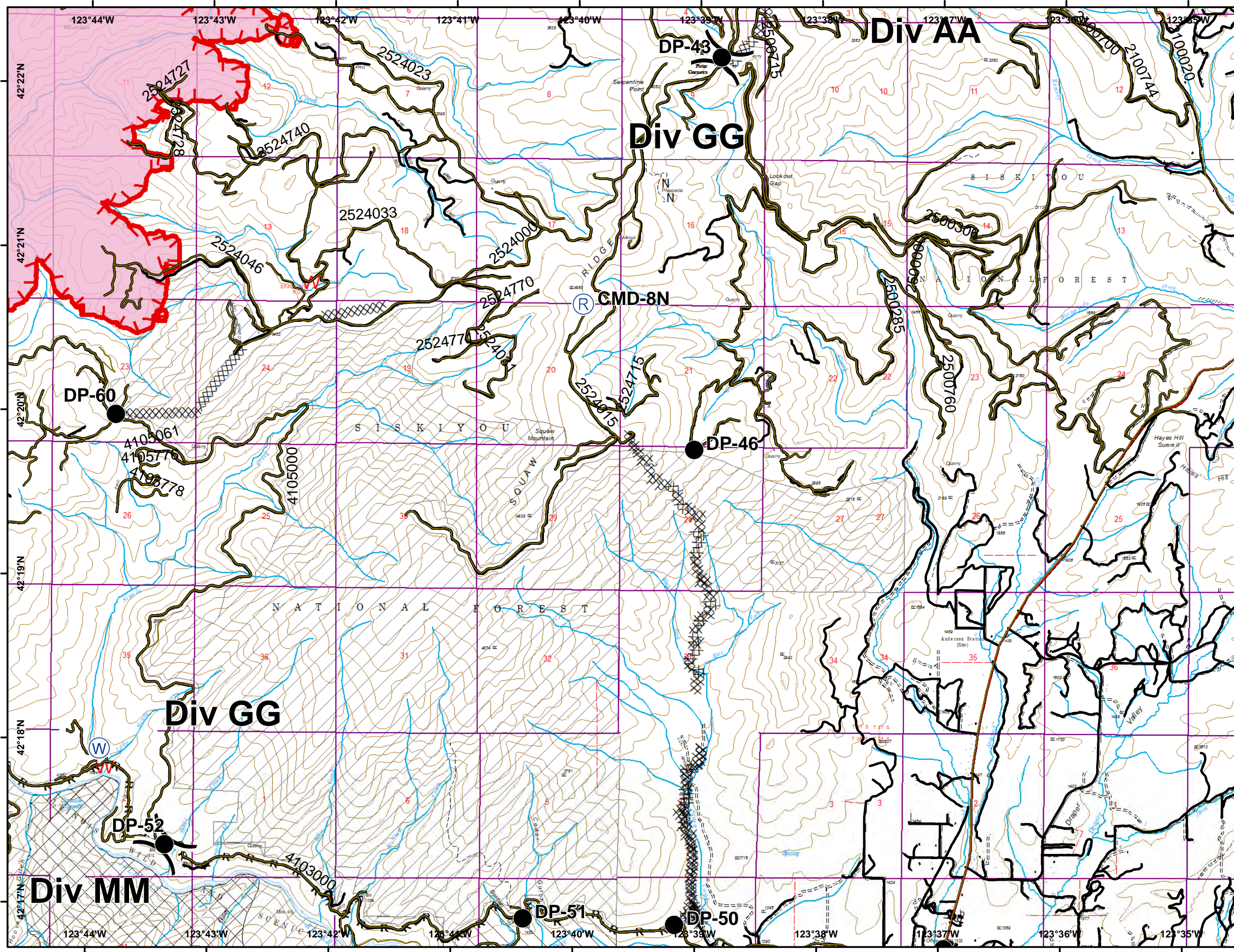
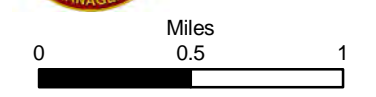
08/02/2018

IR Perimeter - 07/31/2018 @ 2325

Klondike 19,530 acres

Natchez 6,988 acres

-  Drop Point
-  Repeater
-  Water Source
-  Division Break
-  Uncontrolled Fire Edge
-  Completed Dozer Line
-  Road as Completed Line
-  Roads
-  Streams
-  Wildfire Daily Fire Perimeter
-  Inventory Roadless
-  Research_Natural_Areas
-  RRSNF_BotanicalAreas
-  Wilderness



Klondike and Natchez Fires

OR-RSF-000354; OR-RSF-000348

IAP Map

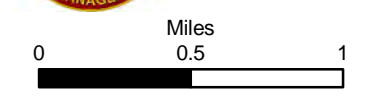
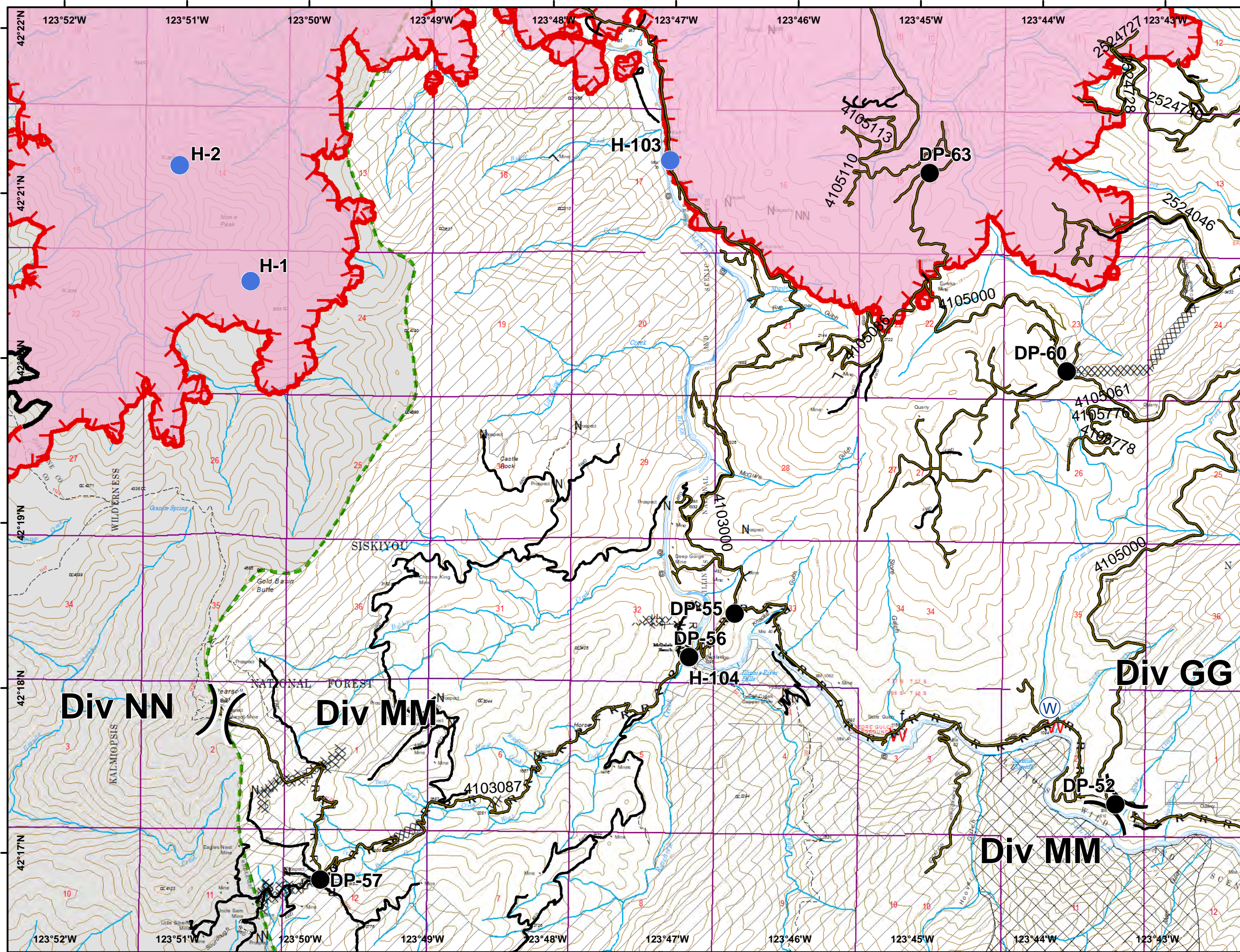
08/02/2018

IR Perimeter - 07/31/2018 @ 2325

Klondike 19,530 acres

Natchez 6,988 acres

- Drop Point
- Helispot
- Ⓜ Water Source
-) (Division Break
- ▬ Uncontrolled Fire Edge
- ▬ Completed Line
- ▩ Completed Dozer Line
- R - R Road as Completed Line
- ▬ Roads
- ▬ Streams
- ▭ Wildfire Daily Fire Perimeter
- ▭ Inventory Roadless
- ▭ Research_Natural_Areas
- ▭ Wilderness



Klondike and Natchez Fires

OR-RSF-000354; OR-RSF-000348

IAP Map

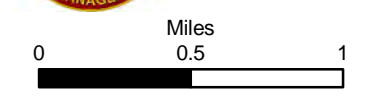
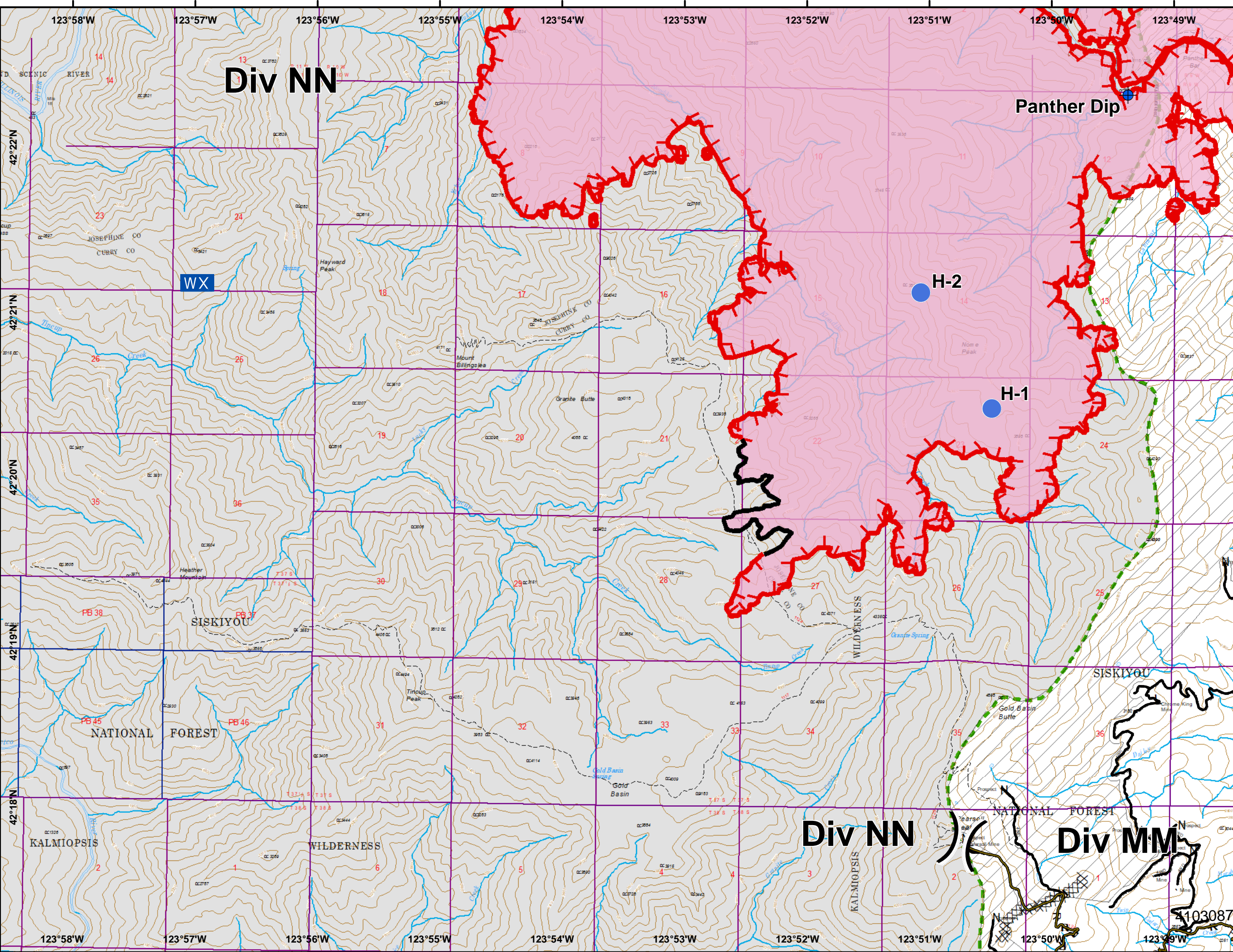
08/02/2018

IR Perimeter - 07/31/2018 @ 2325

Klondike 19,530 acres

Natchez 6,988 acres

-  Dip Site
-  Helispot
-  Mobile Weather Unit
-  Division Break
-  Uncontrolled Fire Edge
-  Completed Line
-  Completed Dozer Line
-  R - R Road as Completed Line
-  Roads
-  Streams
-  Wildfire Daily Fire Perimeter
-  Inventory Roadless
-  Wilderness



Klondike and Natchez Fires

OR-RSF-000354; OR-RSF-000348








IAP Map

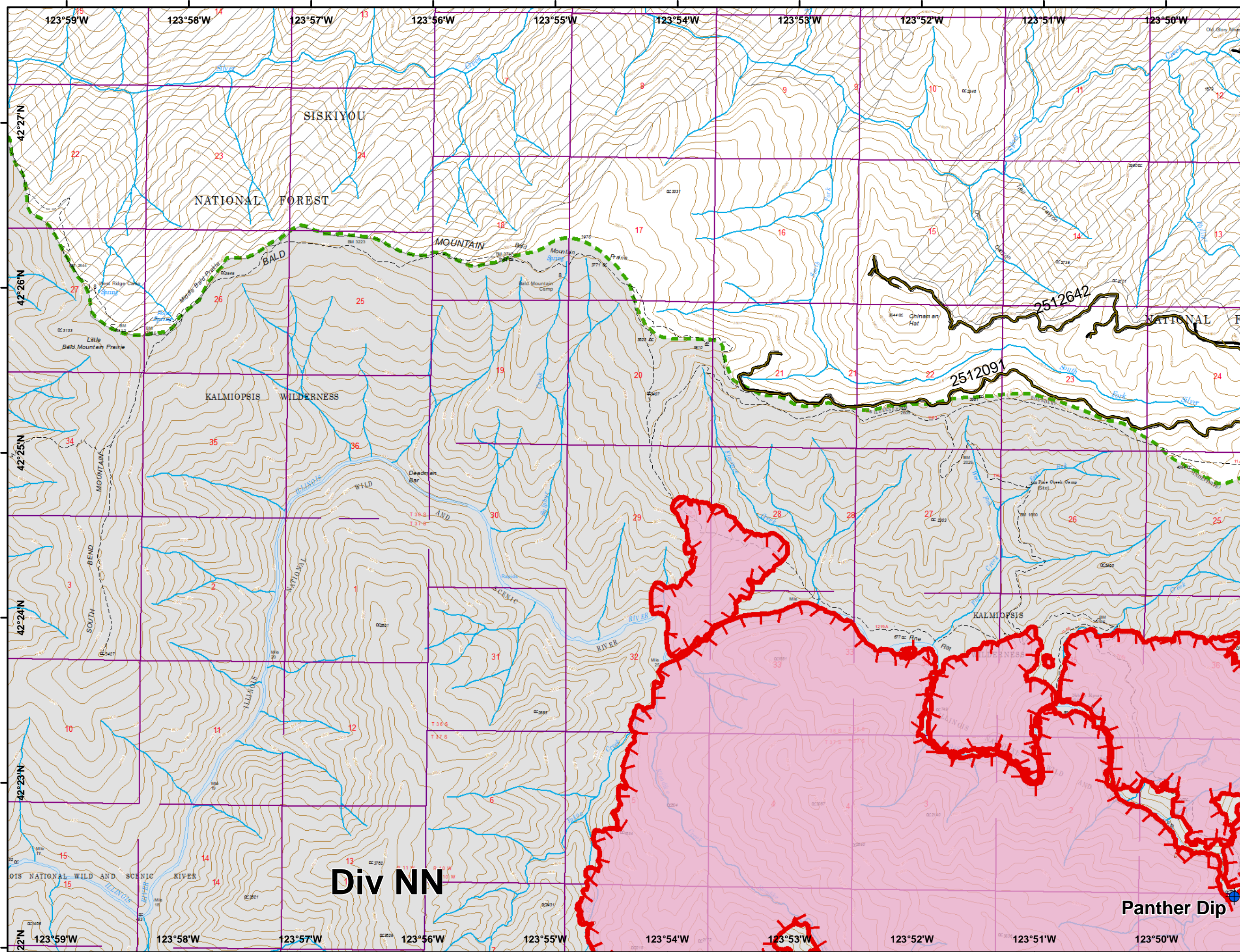
08/02/2018

IR Perimeter - 07/31/2018 @ 2325

Klondike 19,530 acres


Natchez 6,988 acres

-  Dip Site
-  Uncontrolled Fire Edge
-  Roads
-  Streams
-  Wildfire Daily Fire Perimeter
-  Inventory Roadless
-  Wilderness



Div NN

Panther Dip



Klondike and Natchez Fires

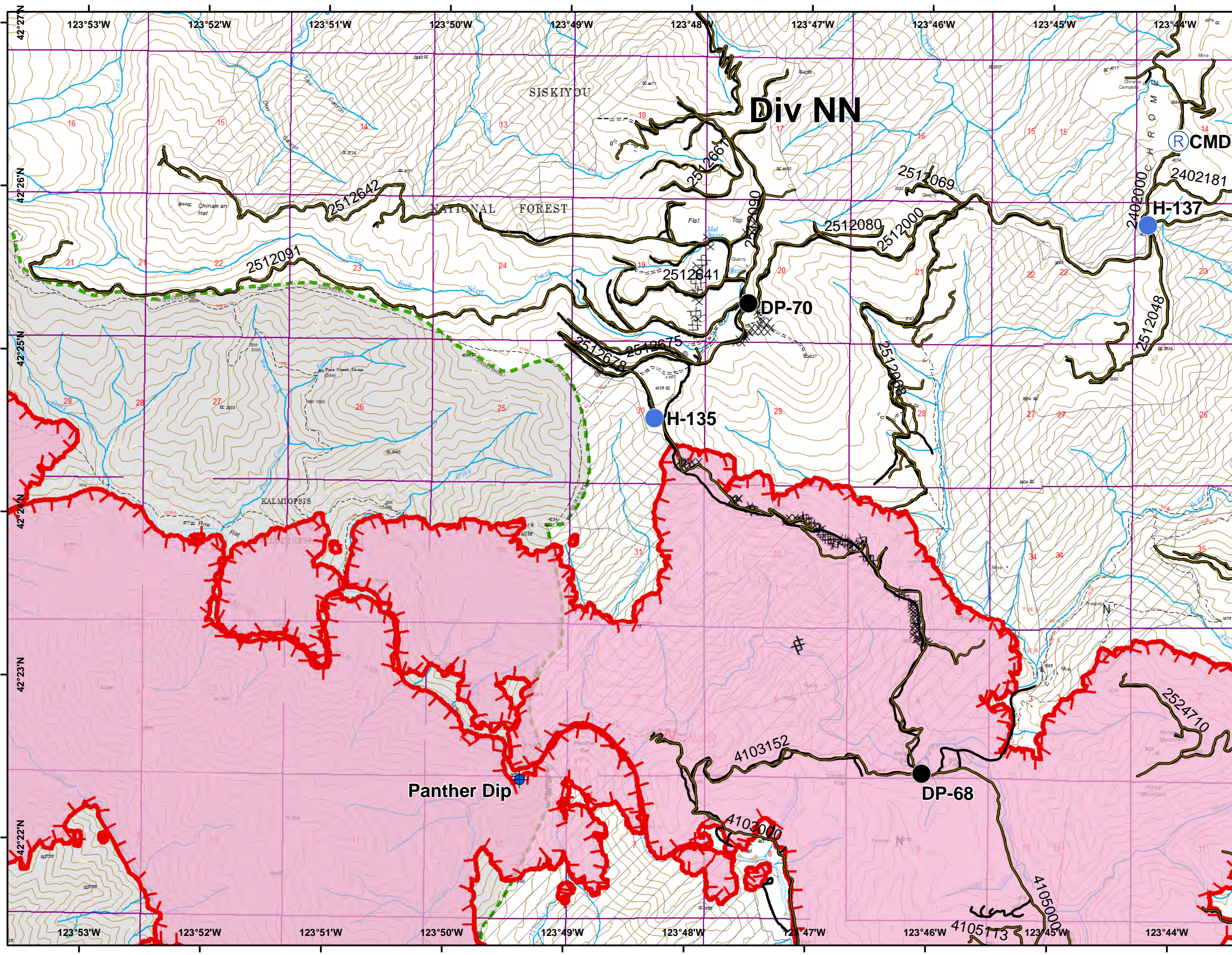
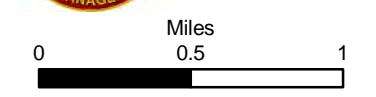
OR-RSF-000354; OR-RSF-000348

IAP Map

08/02/2018

IR Perimeter - 07/31/2018 @ 2325
Klondike 19,530 acres
Natchez 6,988 acres

- Dip Site
- Drop Point
- Helispot
- Repeater
- Uncontrolled Fire Edge
- Completed Dozer Line
- Plumbed
- Roads
- Streams
- Wildfire Daily Fire Perimeter
- Inventory Roadless
- Wilderness



Klondike and Natchez Fires

OR-RSF-000354; OR-RSF-000348




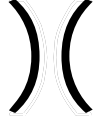






IAP Map

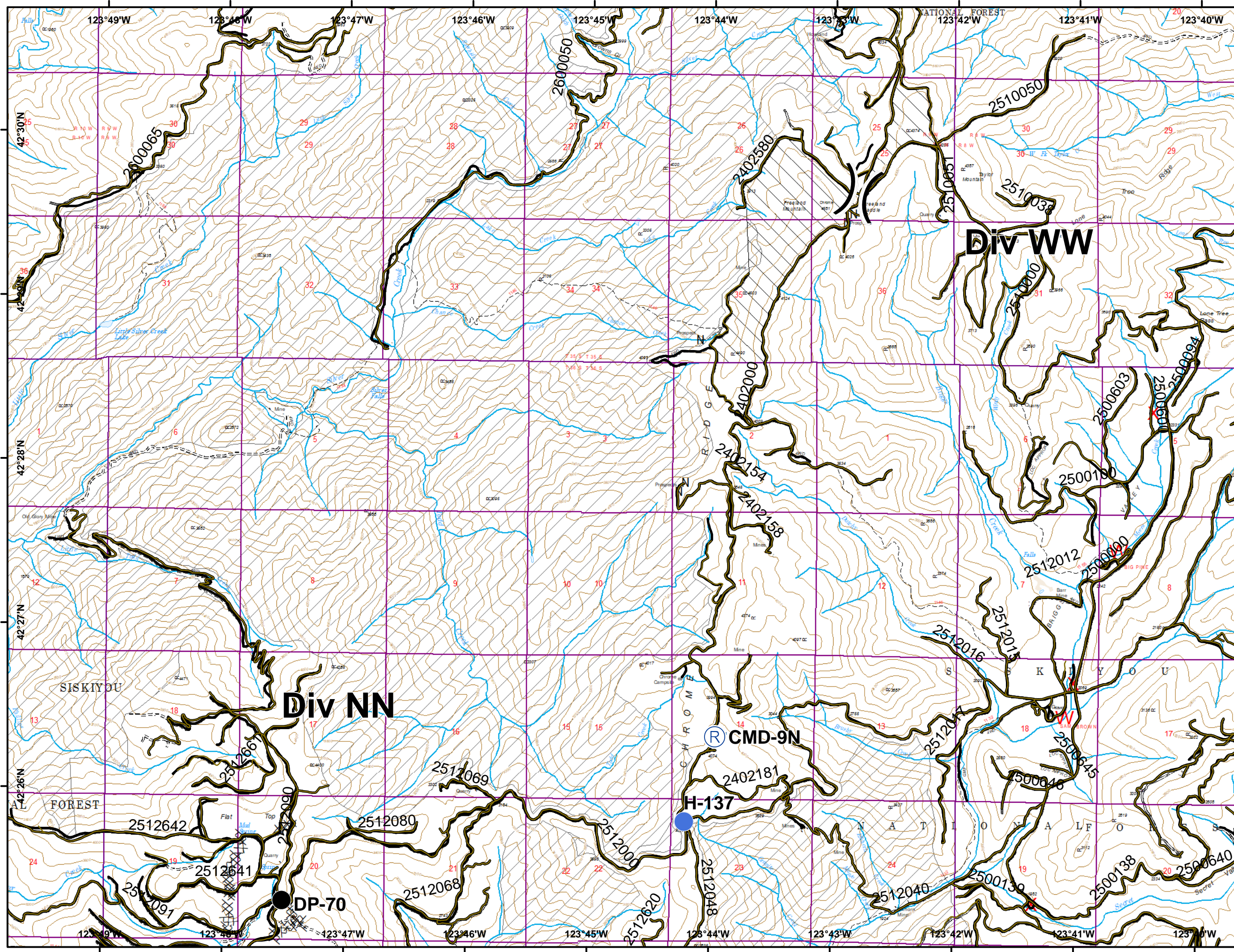
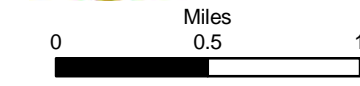
08/02/2018

IR Perimeter - 07/31/2018 @ 2325

Klondike 19,530 acres

Natchez 6,988 acres

-  Drop Point
-  Helispot
-  Repeater
-  Division Break
-  Completed Dozer Line
-  Roads
-  Streams
-  Inventory Roadless
-  RRSNF_BotanicalAreas
-  Wilderness



Klondike and Natchez Fires

OR-RSF-000354; OR-RSF-000348



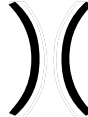







IAP Map

08/02/2018

IR Perimeter - 07/31/2018 @ 2325

Klondike 19,530 acres

Natchez 6,988 acres

-  Helispot
-  Repeater
-  Division Break
-  Completed Dozer Line
-  Plumbed
-  Roads
-  Streams
-  Inventory Roadless
-  RRSNF Botanical Areas
-  Wilderness

