



# Natchez Fire

OR-RSF-000348

## Briefing Map

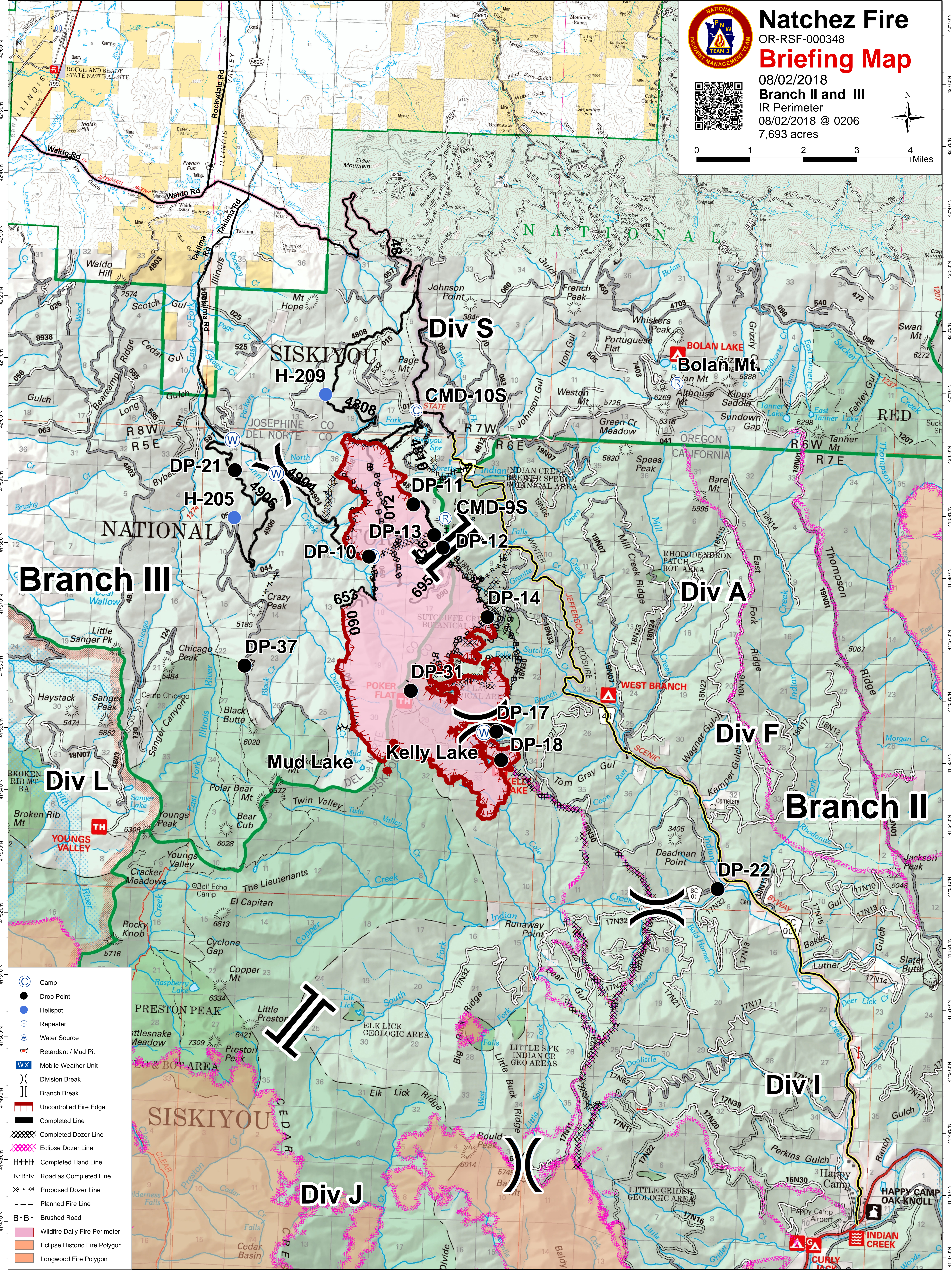
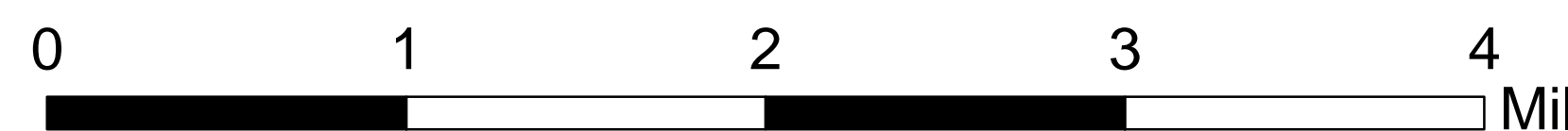

08/02/2018

Branch II and III

IR Perimeter

08/02/2018 @ 0206

7,693 acres



- Camp
- Drop Point
- Helispot
- Repeater
- Water Source
- Retardant / Mud Pit
- Mobile Weather Unit
- Division Break
- Branch Break
- Uncontrolled Fire Edge
- Completed Line
- Completed Dozer Line
- Eclipse Dozer Line
- Completed Hand Line
- Road as Completed Line
- Proposed Dozer Line
- Planned Fire Line
- Brushed Road
- Wildfire Daily Fire Perimeter
- Eclipse Historic Fire Polygon
- Longwood Fire Polygon