
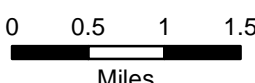



- Dip Site
- Repeater
- Branch Break
- Drop Point
- Helispot
- Incident Base
- Division Break
- FlightHazardLine
- TFR


**Natchez Fire**  
 OR-RSF-000348  
**Pilot Map**  
 08/03/2018  
 0 0.5 1 1.5 Miles  




|                       |                   |               |                |                              |
|-----------------------|-------------------|---------------|----------------|------------------------------|
| Camp                  |                   | 42° 0.405' N  | 123° 32.918' W |                              |
| Dip Site              | Kelly Lake        | 41° 54.880' N | 123° 31.180' W |                              |
| Dip Site              | Mud Lake          | 41° 54.480' N | 123° 33.980' W |                              |
| Dip Site              | Panther Dip       | 42° 22.390' N | 123° 49.370' W |                              |
| Drop Point            | DP-10             | 41° 58.004' N | 123° 33.828' W |                              |
| Drop Point            | DP-12             | 41° 58.197' N | 123° 32.229' W | A/L Break                    |
| Drop Point            | DP-55             | 42° 18.495' N | 123° 46.477' W |                              |
| Drop Point            | DP-56             | 42° 18.229' N | 123° 46.846' W |                              |
| Drop Point            | DP-57             | 42° 16.859' N | 123° 49.841' W |                              |
| Drop Point            | DP-21             | 41° 59.319' N | 123° 36.812' W |                              |
| Drop Point            | DP-13             | 41° 58.392' N | 123° 32.428' W |                              |
| Drop Point            | DP-14             | 41° 57.098' N | 123° 31.202' W |                              |
| Drop Point            | DP-51             | 42° 16.925' N | 123° 40.408' W |                              |
| Drop Point            | DP-52             | 42° 17.358' N | 123° 43.354' W |                              |
| Drop Point            | DP-60             | 42° 19.980' N | 123° 43.782' W |                              |
| Drop Point            | DP-68             | 42° 22.447' N | 123° 46.044' W |                              |
| Drop Point            | DP-63             | 42° 21.176' N | 123° 44.917' W |                              |
| Drop Point            | DP-37             | 41° 56.158' N | 123° 36.434' W |                              |
| Drop Point            | DP-31             | 41° 55.856' N | 123° 32.802' W |                              |
| Drop Point            | DP-11             | 41° 58.879' N | 123° 32.907' W |                              |
| Drop Point            | DP-70             | 42° 25.323' N | 123° 47.509' W |                              |
| Drop Point            | DP-49             | 42° 16.756' N | 123° 36.955' W | Selma Post Office            |
| Drop Point            | DP-50             | 42° 16.892' N | 123° 39.165' W | 4103 rd 2 miles from 199     |
| Drop Point            | DP-43             | 42° 22.181' N | 123° 38.827' W |                              |
| Drop Point            | DP-17             | 41° 55.247' N | 123° 30.914' W |                              |
| Drop Point            | DP-18             | 41° 54.791' N | 123° 30.785' W |                              |
| Drop Point            | DP-42             | 42° 22.764' N | 123° 38.326' W | quarry                       |
| Drop Point            | DP-46             | 42° 19.853' N | 123° 39.577' W |                              |
| Drop Point            | DP-22             | 41° 52.830' N | 123° 25.985' W | INTSC 17N32 & south fork     |
| Drop Point            | DP-24             | 41° 52.494' N | 123° 26.814' W |                              |
| Drop Point            | DP-26             | 41° 51.683' N | 123° 29.505' W |                              |
| Drop Point            | DP-28             | 41° 48.423' N | 123° 29.015' W |                              |
| Drop Point            | DP-27             | 41° 49.706' N | 123° 28.769' W |                              |
| Helibase              |                   | 42° 6.373' N  | 123° 41.029' W | Illinois Valley Airport      |
| Helispot              | H-2               | 42° 21.181' N | 123° 51.047' W | Klondike                     |
| Helispot              | H-1               | 42° 20.482' N | 123° 50.458' W | Granite                      |
| Helispot              | H-209             | 42° 0.607' N  | 123° 34.901' W | 1 way Type 2                 |
| Helispot              | H-205             | 41° 58.553' N | 123° 36.781' W |                              |
| Helispot              | H-103             | 42° 21.239' N | 123° 47.039' W | Miami Beach                  |
| Helispot              | H-104             | 42° 18.224' N | 123° 46.849' W | Type 2                       |
| Helispot              | H-135             | 42° 24.613' N | 123° 48.281' W |                              |
| Helispot              | H-137             | 42° 25.823' N | 123° 44.208' W |                              |
| Helispot              | H-181             | 42° 33.257' N | 124° 3.410' W  | Agness FS outstation         |
| Incident Command Post |                   | 42° 15.462' N | 123° 34.206' W |                              |
| Landmark              | McCaleb Ranch     | 42° 18.318' N | 123° 46.933' W |                              |
| Landmark              | Chitttim House    | 42° 18.441' N | 123° 46.196' W |                              |
| Landmark              | Rosenblatt House  | 42° 17.187' N | 123° 43.193' W |                              |
| Landmark              | The Tree House    | 42° 17.048' N | 123° 41.900' W |                              |
| Mobile Weather Unit   |                   | 42° 21.192' N | 123° 56.965' W | 4010                         |
| Mobile Weather Unit   | IRAWS-47          | 42° 13.878' N | 123° 47.680' W |                              |
| Repeater              | CMD-10S           | 41° 58.675' N | 123° 32.198' W |                              |
| Repeater              | CMD-9S            | 42° 0.405' N  | 123° 32.918' W |                              |
| Repeater              | CMD-7N            | 42° 14.423' N | 123° 46.081' W |                              |
| Repeater              | CMD-8N            | 42° 20.672' N | 123° 39.950' W |                              |
| Repeater              | CMD-9N            | 42° 26.342' N | 123° 43.961' W |                              |
| Repeater              | Whiskey Peak      | 42° 1.407' N  | 123° 15.287' W |                              |
| Repeater              | Bear Camp         | 42° 37.940' N | 123° 49.856' W |                              |
| Repeater              | Bolan Mt.         | 42° 1.007' N  | 123° 27.271' W |                              |
| Repeater              | Dutchman Peak     | 42° 2.608' N  | 122° 53.470' W |                              |
| Repeater              | Eden Ridge        | 42° 47.138' N | 123° 58.555' W |                              |
| Repeater              | Emily             | 42° 6.023' N  | 124° 8.572' W  |                              |
| Repeater              |                   | 42° 14.406' N | 123° 46.104' W |                              |
| Repeater              | Grizzly           | 42° 23.839' N | 124° 21.923' W |                              |
| Repeater              | Iron Mountain     | 42° 41.123' N | 124° 8.856' W  |                              |
| Repeater              | Lake of The Woods | 42° 35.639' N | 124° 7.772' W  |                              |
| Repeater              | Mt. Ashland       | 42° 4.841' N  | 122° 43.019' W |                              |
| Repeater              | Onion Camp        | 42° 27.257' N | 123° 37.121' W |                              |
| Repeater              | Snow Camp         | 42° 20.706' N | 124° 10.055' W |                              |
| Repeater              | CMD-10N           | 42° 31.106' N | 123° 42.522' W |                              |
| Repeater              | CMD-9S            | 41° 48.012' N | 123° 29.619' W |                              |
| Retardant/Mud Pit     |                   | 41° 51.615' N | 123° 22.975' W |                              |
| Staging Area          | Sugar Pine        | 42° 24.045' N | 123° 37.431' W |                              |
| Staging Area          |                   | 41° 52.485' N | 123° 26.955' W | Staging area/structure group |
| Water Source          |                   | 41° 58.007' N | 123° 33.761' W |                              |
| Water Source          |                   | 41° 59.815' N | 123° 36.887' W | Water Hole                   |
| Water Source          |                   | 41° 59.293' N | 123° 35.909' W | Water Hole                   |
| Water Source          |                   | 42° 17.941' N | 123° 43.896' W |                              |
| Water Source          |                   | 41° 55.228' N | 123° 31.175' W |                              |