

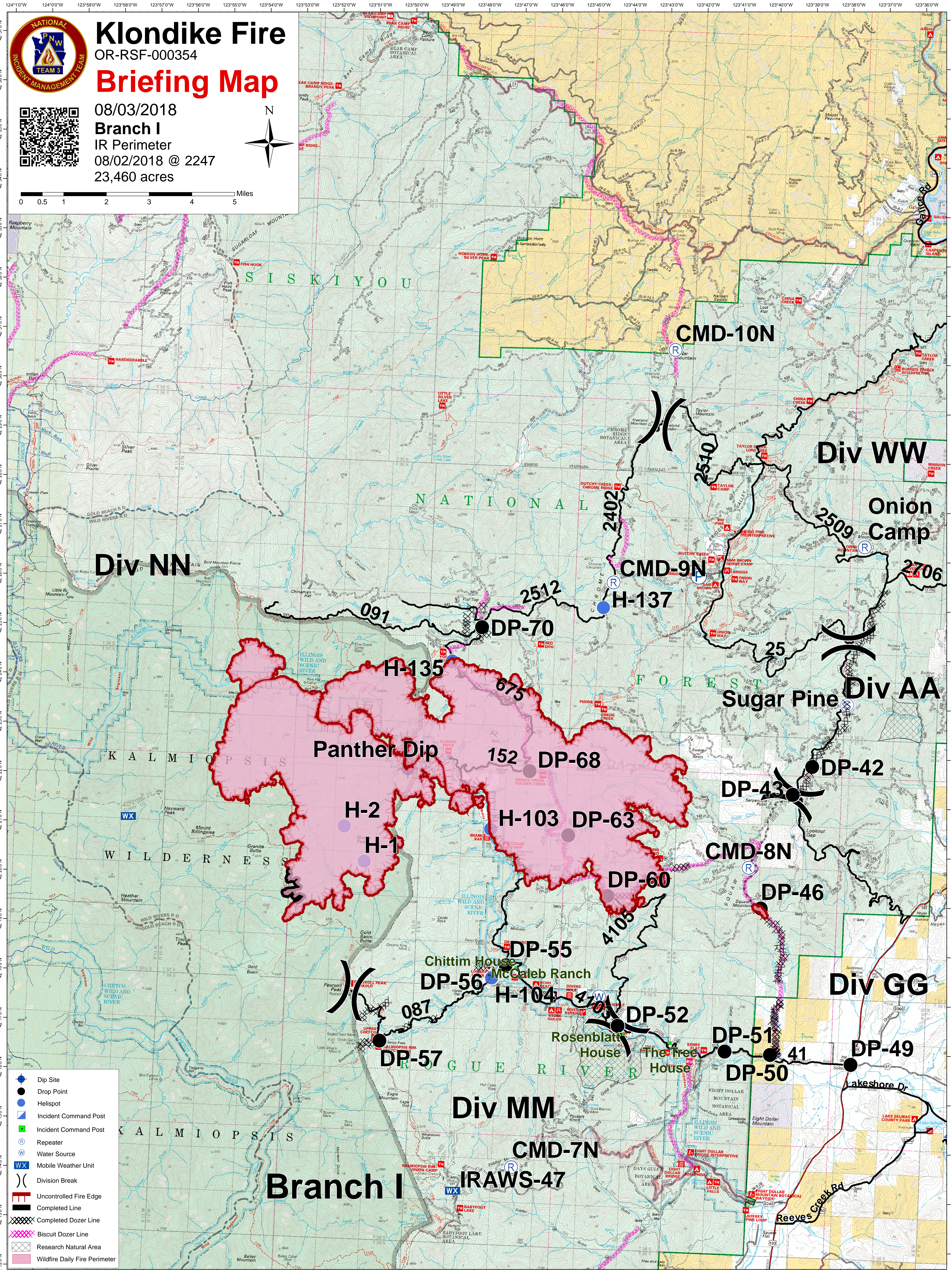




Klondike Fire

OR-RSF-000354

Briefing Map

08/03/2018
 Branch I
 IR Perimeter
 08/02/2018 @ 2247
 23,460 acres



- Dip Site
- Drop Point
- Helispot
- Incident Command Post
- Incident Command Post
- Repeater
- Water Source
- Mobile Weather Unit
- Division Break
- Uncontrolled Fire Edge
- Completed Line
- Completed Dozer Line
- Biscuit Dozer Line
- Research Natural Area
- Wildfire Daily Fire Perimeter

Branch I
IRAWS-47

CMD-10N

Div WW

Onion Camp

Div NN

CMD-9N

Sugar Pine Div AA

Panther Dip

Div GG

Div MM

CMD-7N

DP-49

DP-51

DP-50

DP-52

DP-56

DP-55

DP-46

CMD-8N

DP-43

DP-68

H-103

H-2

H-1

H-135

H-137

DP-70

DP-63

DP-60

DP-57

DP-56

DP-52

DP-51

DP-50

DP-49

DP-48

DP-47

DP-46

DP-45

DP-44

DP-43

DP-42

DP-41

DP-40

DP-39

DP-38

DP-37

DP-36

DP-35

DP-34

DP-33

DP-32

DP-31

DP-30

DP-29

DP-28

DP-27

DP-26

DP-25

DP-24

DP-23

DP-22

DP-21

DP-20

DP-19

DP-18

DP-17

DP-16

DP-15

DP-14

DP-13

DP-12

DP-11

DP-10

DP-9

DP-8

DP-7

DP-6

DP-5

DP-4

DP-3

DP-2

DP-1