

Klondike and Natchez Fires

OR-RSF-000354; OR-RSF-000348

IAP Map

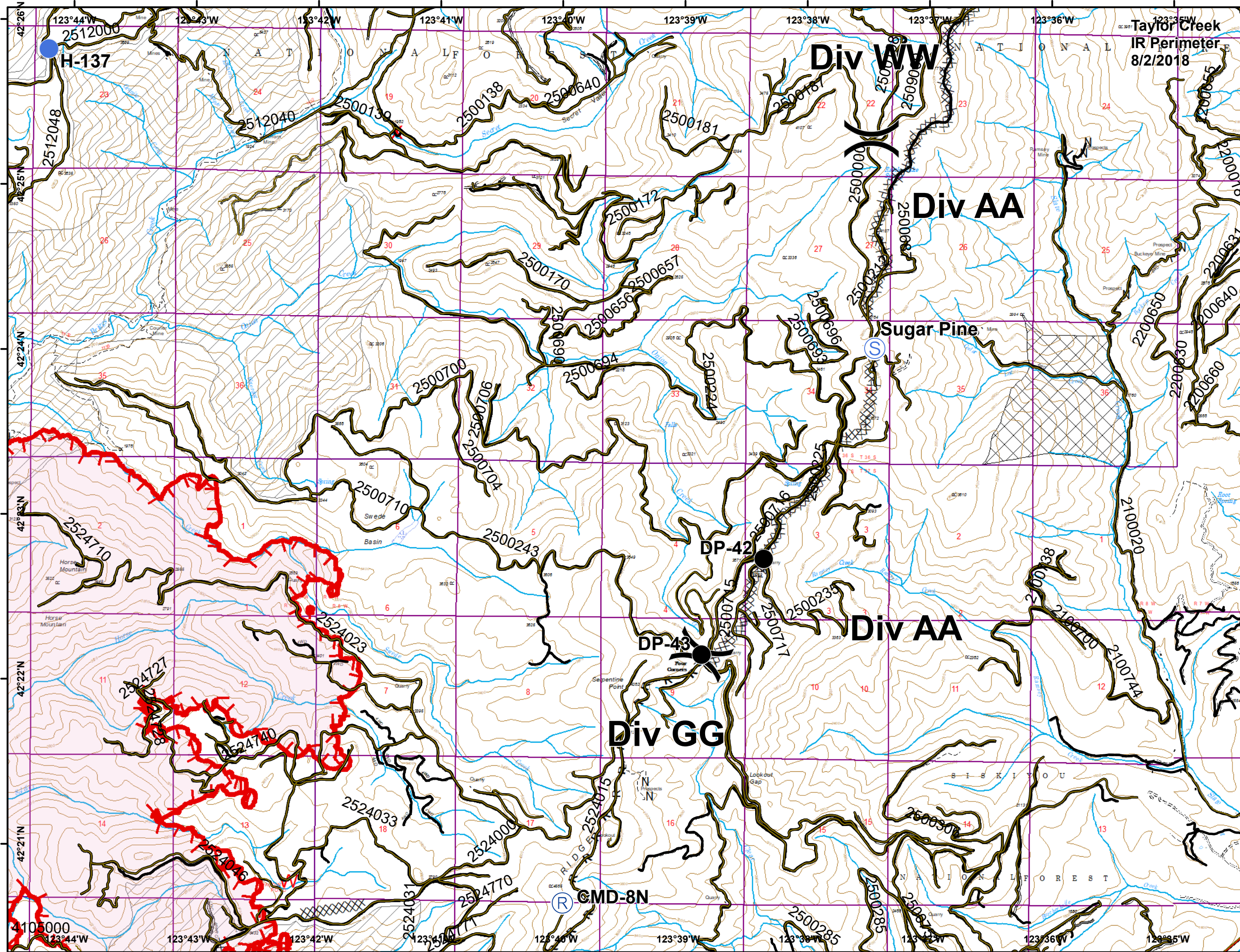
08/04/2018





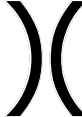









IR Perimeter - 8/2/2018 @ 2247

Klondike 23,460 acres

IR Perimeter - 8/2/2018 @ 2311

Natchez 8,342 acres



-  Drop Point
-  Helispot
-  Repeater
-  Staging Area
-  Division Break
-  Uncontrolled Fire Edge
-  Completed Dozer Line
-  R - R Road as Completed Line
-  Roads
-  Streams
-  Wildfire Daily Fire Perimeter
-  Inventory Roadless
-  Research_Natural_Areas
-  Wilderness

