

# Klondike and Natchez Fires

OR-RSF-000354; OR-RSF-000348

## IAP Map
















08/04/2018

IR Perimeter - 8/2/2018 @ 2247

Klondike 23,460 acres

IR Perimeter - 8/2/2018 @ 2311

Natchez 8,342 acres

-  Drop Point
-  Helispot
-  Landmark
-  Water Source
-  Division Break
-  Uncontrolled Fire Edge
-  Completed Line
-  Completed Dozer Line
-  R - R Road as Completed Line
-  Roads
-  Streams
-  Wildfire Daily Fire Perimeter
-  Inventory Roadless
-  Research\_Natural\_Areas
-  Wilderness

