

Klondike and Natchez Fires

OR-RSF-000354; OR-RSF-000348

IAP Map

















08/04/2018

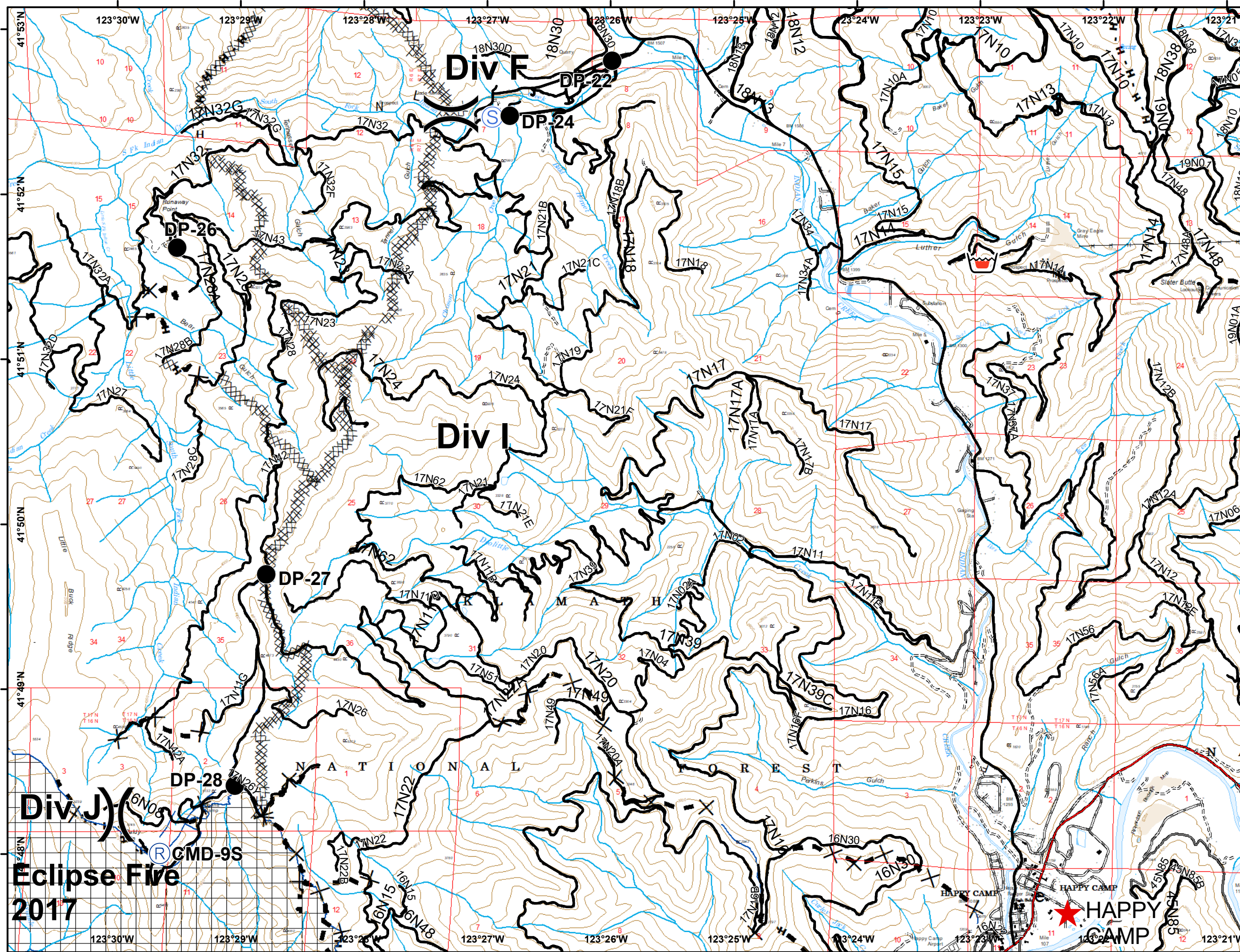

IR Perimeter - 8/2/2018 @ 2247

Klondike 23,460 acres

IR Perimeter - 8/2/2018 @ 2311

Natchez 8,342 acres

-  Towns
-  Drop Point
-  Repeater
-  Retardant/Mud Pit
-  Staging Area
-  Division Break
-  HappyCampRds
-  Completed Dozer Line
-  Completed Hand Line
-  Roads
-  Streams
-  Historic Fires
-  <all other values>
-  Eclipse Dozer Line
-  Eclipse Hand Line
-  Wilderness



Div J
Eclipse Five
2017

HAPPY CAMP