


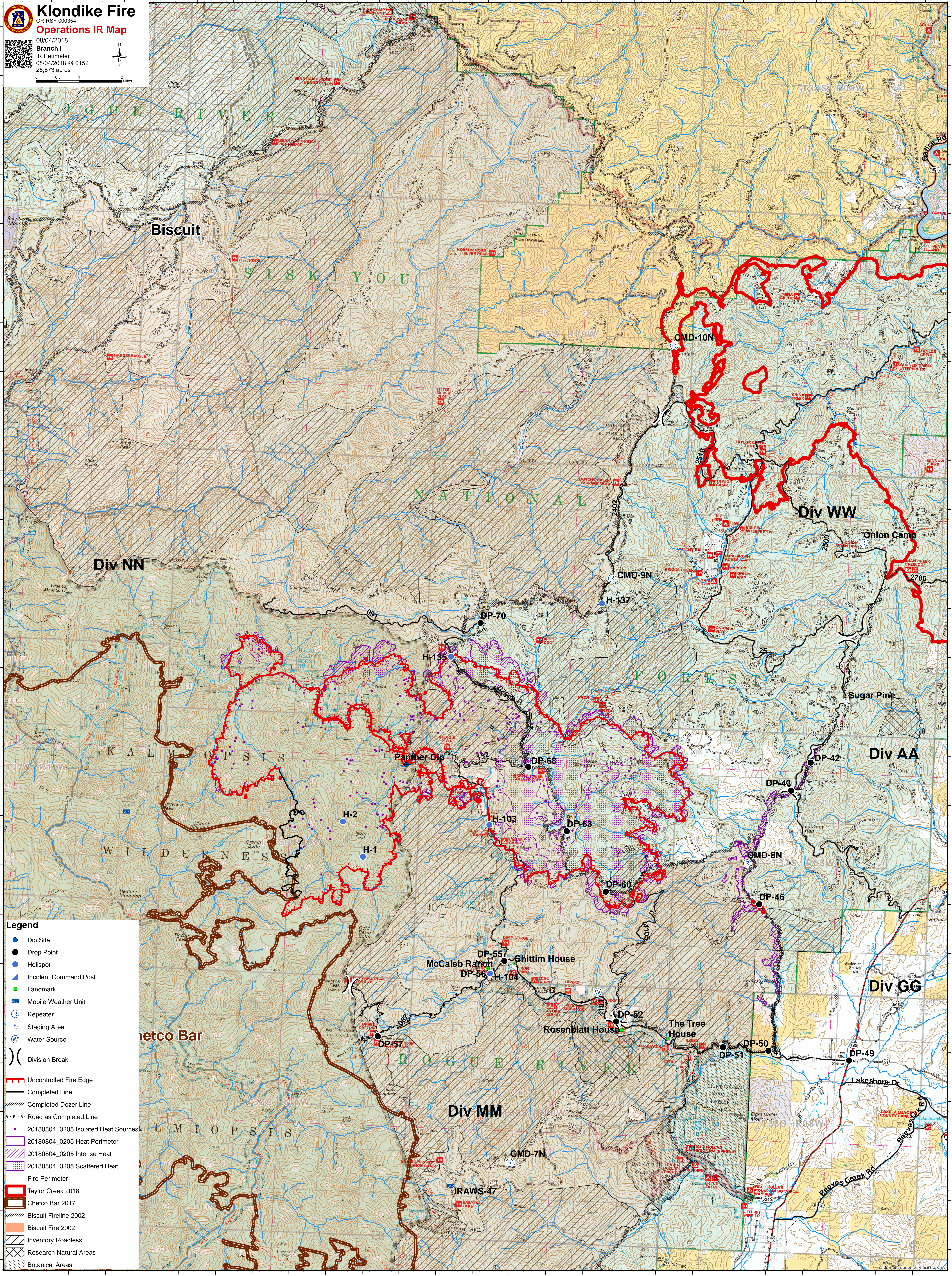


Klondike Fire
 OR-RSF-000354
Operations IR Map
 08/04/2018
 Branch I
 IR Perimeter
 08/04/2018 @ 0152
 25,873 acres

Legend

- Dip Site
- Drop Point
- Helispot
- Incident Command Post
- Landmark
- Mobile Weather Unit
- Repeater
- Staging Area
- Water Source
- Division Break
- Uncontrolled Fire Edge
- Completed Line
- Completed Dozer Line
- Road as Completed Line
- 20180804_0205 Isolated Heat Sources
- 20180804_0205 Heat Perimeter
- 20180804_0205 Intense Heat
- 20180804_0205 Scattered Heat
- Fire Perimeter
- Taylor Creek 2018
- Chetco Bar 2017
- Biscuit Fireline 2002
- Biscuit Fire 2002
- Inventory Roadless
- Research Natural Areas
- Botanical Areas