

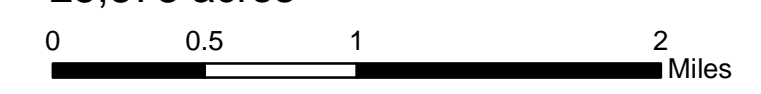
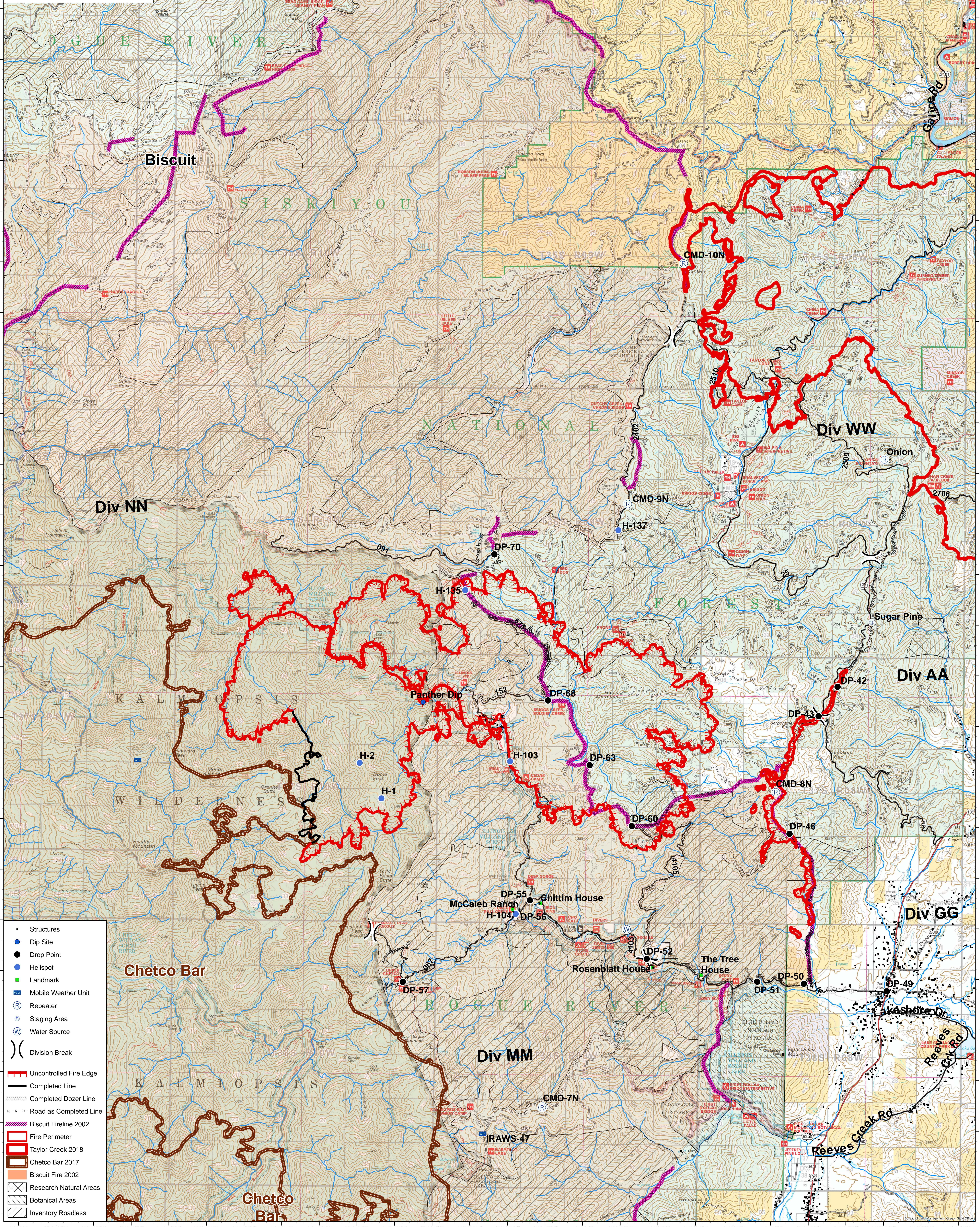


Klondike Fire
 OR-RSF-000354
Operations Map
 08/04/2018
 Branch I
 IR Perimeter
 08/04/2018 @ 0205
 25,873 acres

- Structures
- ◆ Dip Site
- Drop Point
- Helispot
- Landmark
- ☒ Mobile Weather Unit
- Ⓡ Repeater
- Ⓢ Staging Area
- Ⓦ Water Source
-) (Division Break
- Uncontrolled Fire Edge
- Completed Line
- Completed Dozer Line
- - - Road as Completed Line
- Biscuit Fireline 2002
- Fire Perimeter
- Taylor Creek 2018
- Chetco Bar 2017
- Biscuit Fire 2002
- ▨ Research Natural Areas
- ▨ Botanical Areas
- ▨ Inventory Roadless