



**NATIONAL INCIDENT MANAGEMENT TEAM 3**



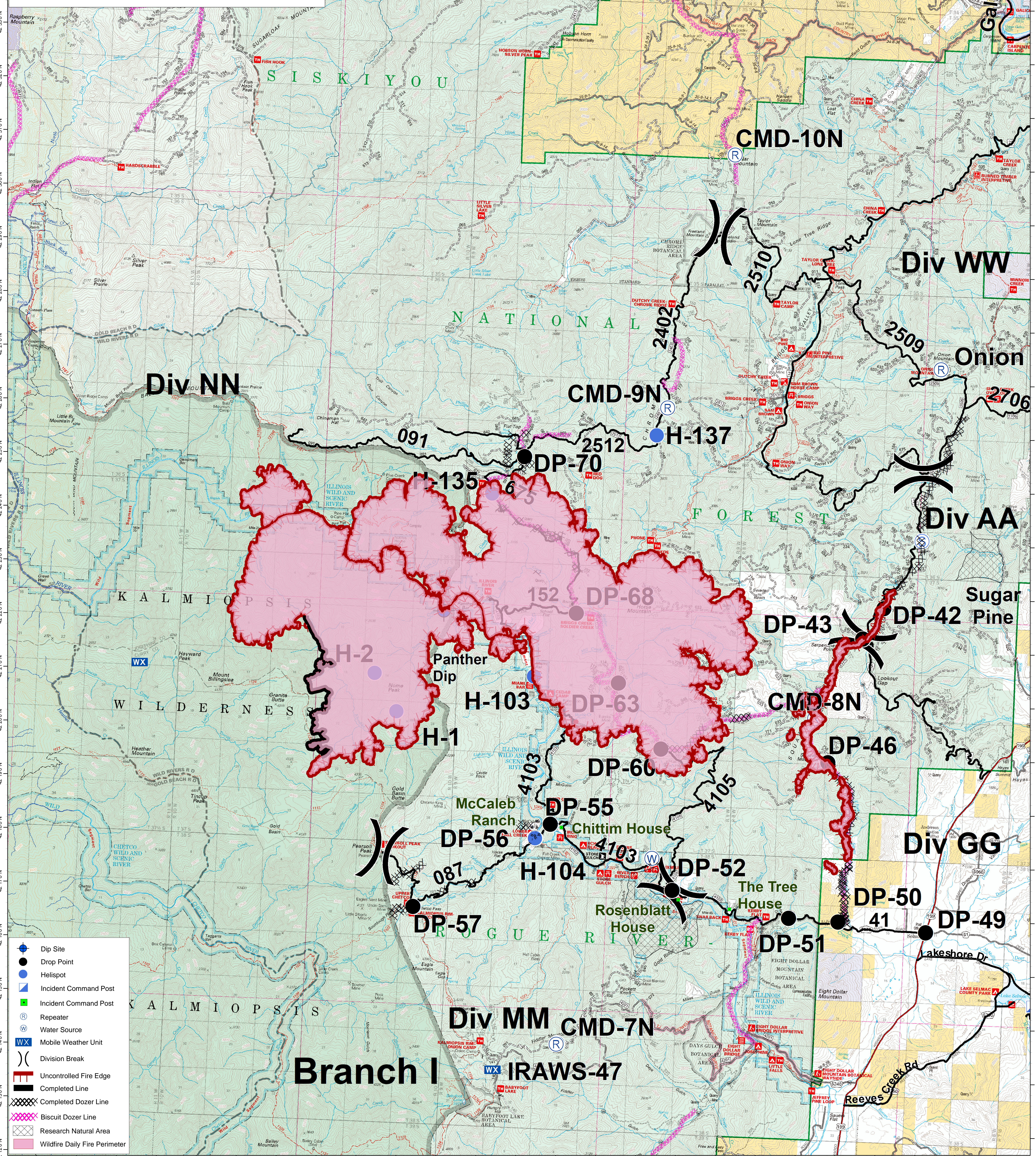


# Klondike Fire

OR-RSF-000354

## Briefing Map

08/04/2018  
 Branch I  
 IR Perimeter  
 08/04/2018 @ 0205  
 25,873 acres

- Dip Site
- Drop Point
- Helispot
- Incident Command Post
- Incident Command Post
- Repeater
- Water Source
- Mobile Weather Unit
- Division Break
- Uncontrolled Fire Edge
- Completed Line
- Completed Dozer Line
- Biscuit Dozer Line
- Research Natural Area
- Wildfire Daily Fire Perimeter

**Branch I**  
**IRAWS-47**