


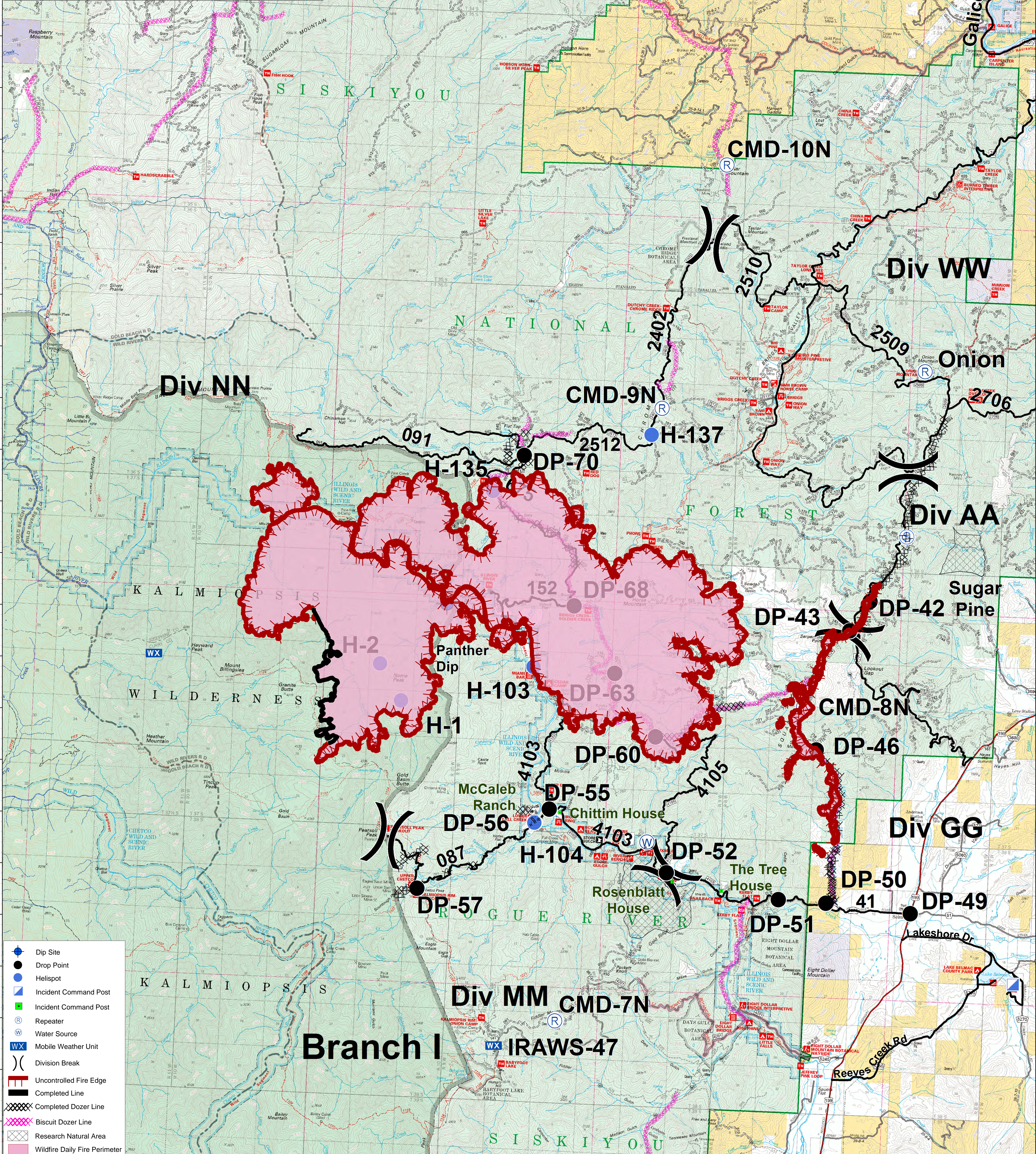


Klondike Fire

OR-RSF-000354

Briefing Map

08/05/2018
 Branch I
 IR Perimeter
 08/04/2018 @ 0204
 25,873 acres

- Dip Site
- Drop Point
- Helispot
- Incident Command Post
- Incident Command Post
- Repeater
- Water Source
- Mobile Weather Unit
- Division Break
- Uncontrolled Fire Edge
- Completed Line
- Completed Dozer Line
- Biscuit Dozer Line
- Research Natural Area
- Wildfire Daily Fire Perimeter