



# Natchez Fire

OR-RSF-000348

## Briefing Map

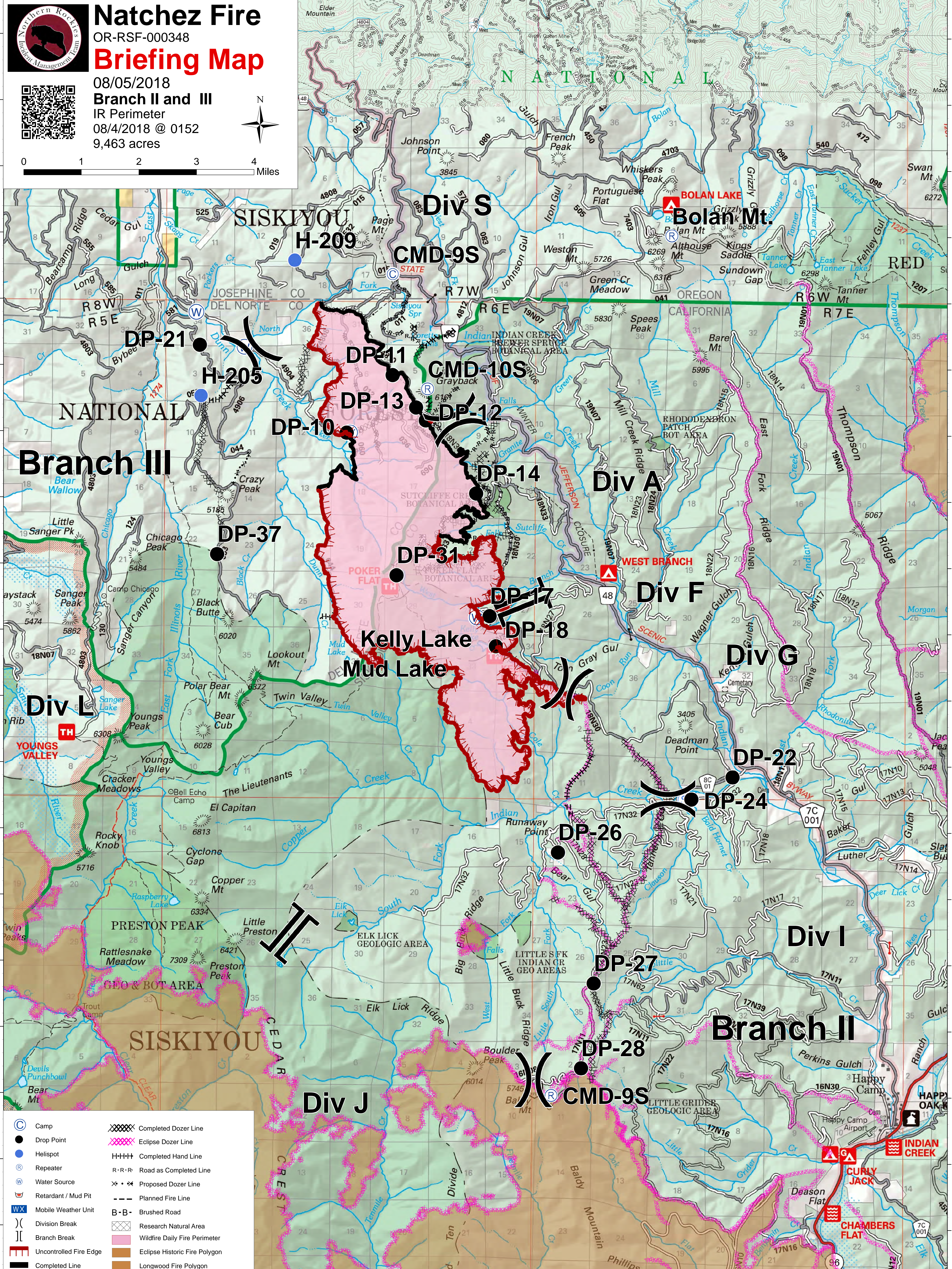
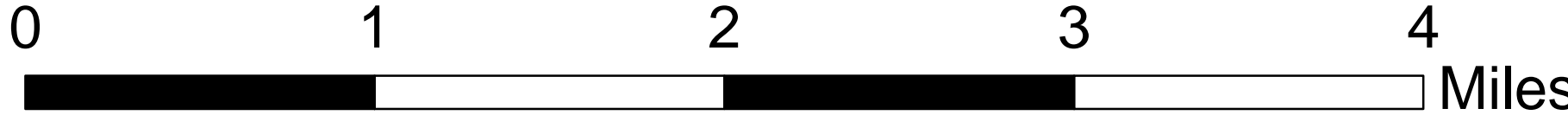

08/05/2018

Branch II and III

IR Perimeter

08/4/2018 @ 0152

9,463 acres



	Camp		Completed Dozer Line
	Drop Point		Eclipse Dozer Line
	Helispot		Completed Hand Line
	Repeater		Road as Completed Line
	Water Source		Proposed Dozer Line
	Retardant / Mud Pit		Planned Fire Line
	Mobile Weather Unit		Brushed Road
	Division Break		Research Natural Area
	Branch Break		Wildfire Daily Fire Perimeter
	Uncontrolled Fire Edge		Eclipse Historic Fire Polygon
	Completed Line		Longwood Fire Polygon