


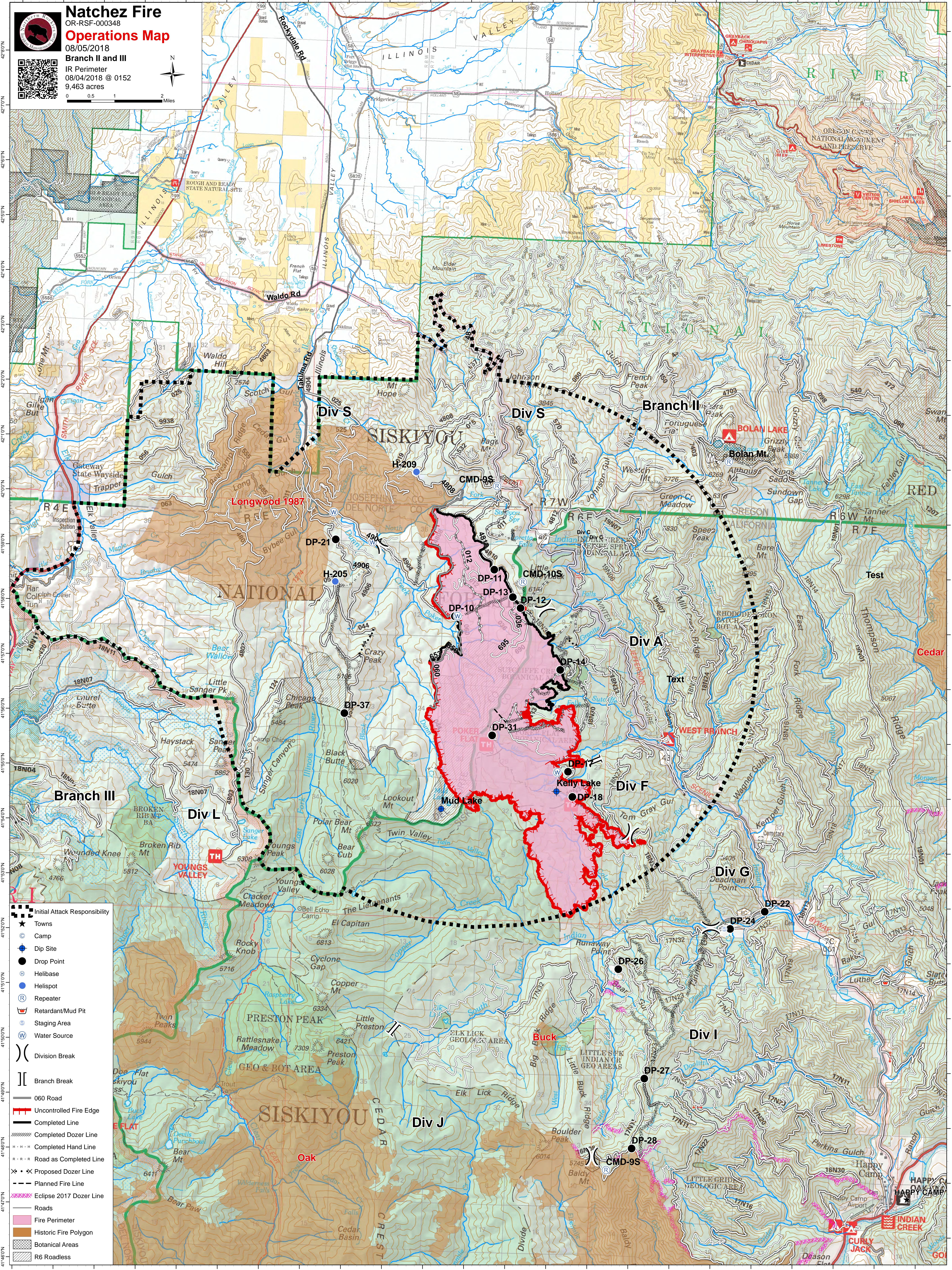


**Natchez Fire**  
 OR-RSF-000348  
**Operations Map**  
 08/05/2018

**Branch II and III**  
 IR Perimeter  
 08/04/2018 @ 0152  
 9,463 acres

- Initial Attack Responsibility
- Towns
- Camp
- Dip Site
- Drop Point
- Helibase
- Helispot
- Repeater
- Retardant/Mud Pit
- Staging Area
- Water Source
- Division Break
- Branch Break
- 060 Road
- Uncontrolled Fire Edge
- Completed Line
- Completed Dozer Line
- Completed Hand Line
- Road as Completed Line
- Proposed Dozer Line
- Planned Fire Line
- Eclipse 2017 Dozer Line
- Roads
- Fire Perimeter
- Historic Fire Polygon
- Botanical Areas
- R6 Roadless