














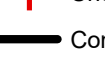





-  Aerial Hazard
-  Branch Break
-  Camp
-  Dip Site
-  Division Break
-  Drop Point
-  Helibase
-  Helispot
-  Incident Command Post
-  Landmark
-  Mobile Weather Unit
-  Repeater
-  Restardant/Mud Pit
-  Staging Area
-  FlightHazardLine
-  Uncontrolled Fire Edge
-  Completed Line
-  Temporary Flight Restriction


Natchez Fire
 OR-RSF-000348
Pilot Map
 08/07/2018

