





Source: Esri, DigitalGlobe, GeoEye, Earthstar Geographics, CNES/Airbus DS, USDA, USGS, AEX, Getmapping, Aerogrid, IGN, IGP, swisstopo, and the GIS User Community

-  Heat Perimeter
-  Intense Heat Areas
-  Scattered Heat Areas
-  Isolated Heat Sources

NAD 1983 UTM Zone 10N



Natchez
OR-RSF-000348
Infrared Heat Sources
 1:50,000



IR Interpreter: Brian Monroe
 Interpreted Total acres 11,600
 Date: 08/09/2018
 Scan Date/Time: 08/09/18 0212 hrs

