




























Natchez Fire

OR-RSF-000354

IAP Map Index

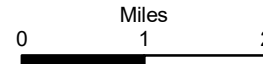

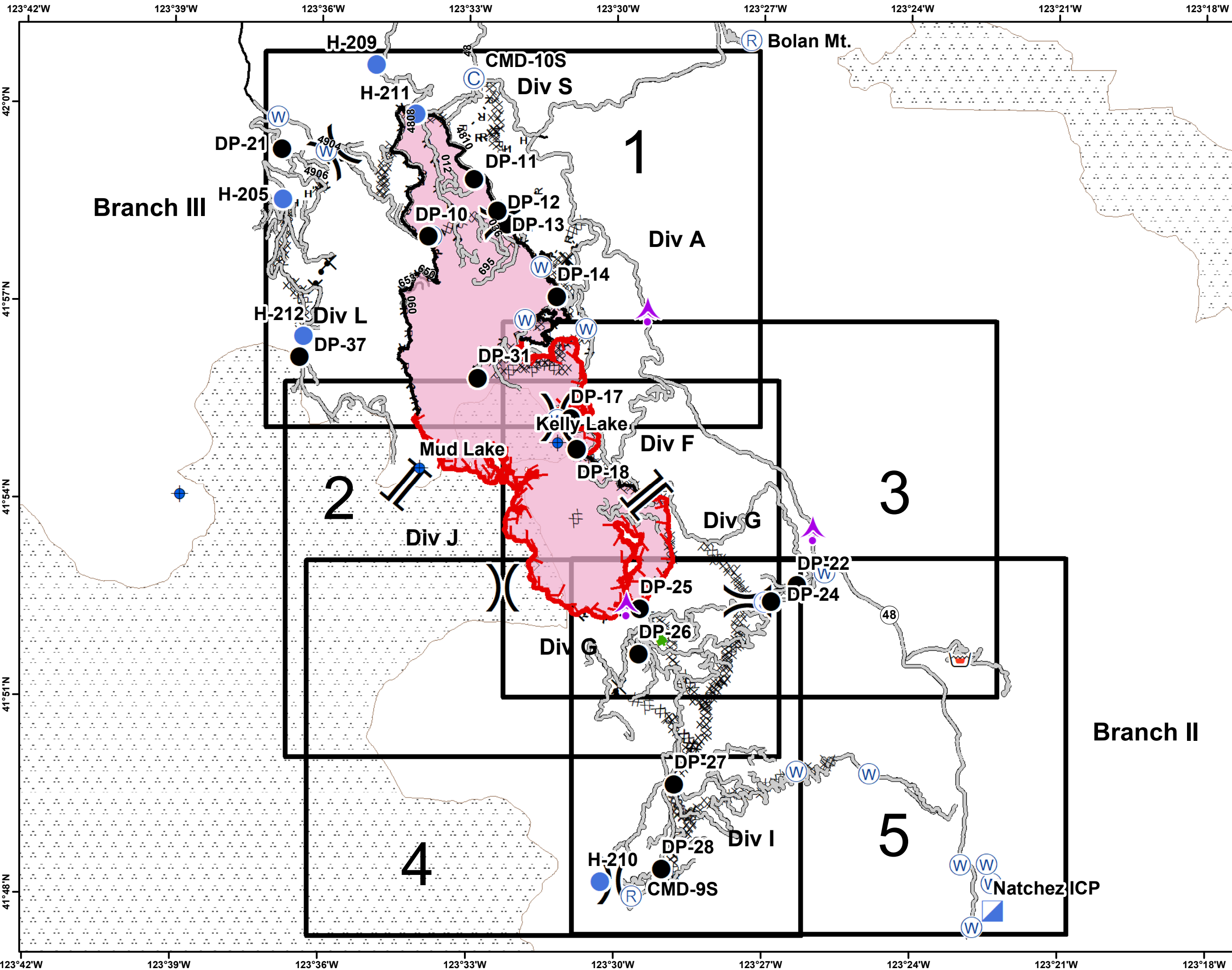
8/9/2018

-  Aerial Hazard
-  Camp
-  Dip Site
-  Drop Point
-  Helispot
-  Incident Command Post
-  Repeater
-  Retardant/Mud Pit
-  Staging Area
-  Water Source
-  Division Break
-  Branch Break
-  Completed Line
-  Completed Dozer Line
-  H · H Completed Hand Line
-  R · R Road as Completed Line
-  Access or Improved Road
-  Uncontrolled Fire Edge
-  Proposed Dozer Line
-  Fire Break Planned or Incomplete
-  Planned Fire Line
-  Aerial Retardant Drop
-  Escape Route
-  Fire Perimeter
-  Wilderness

Datum NAD 83

Miles











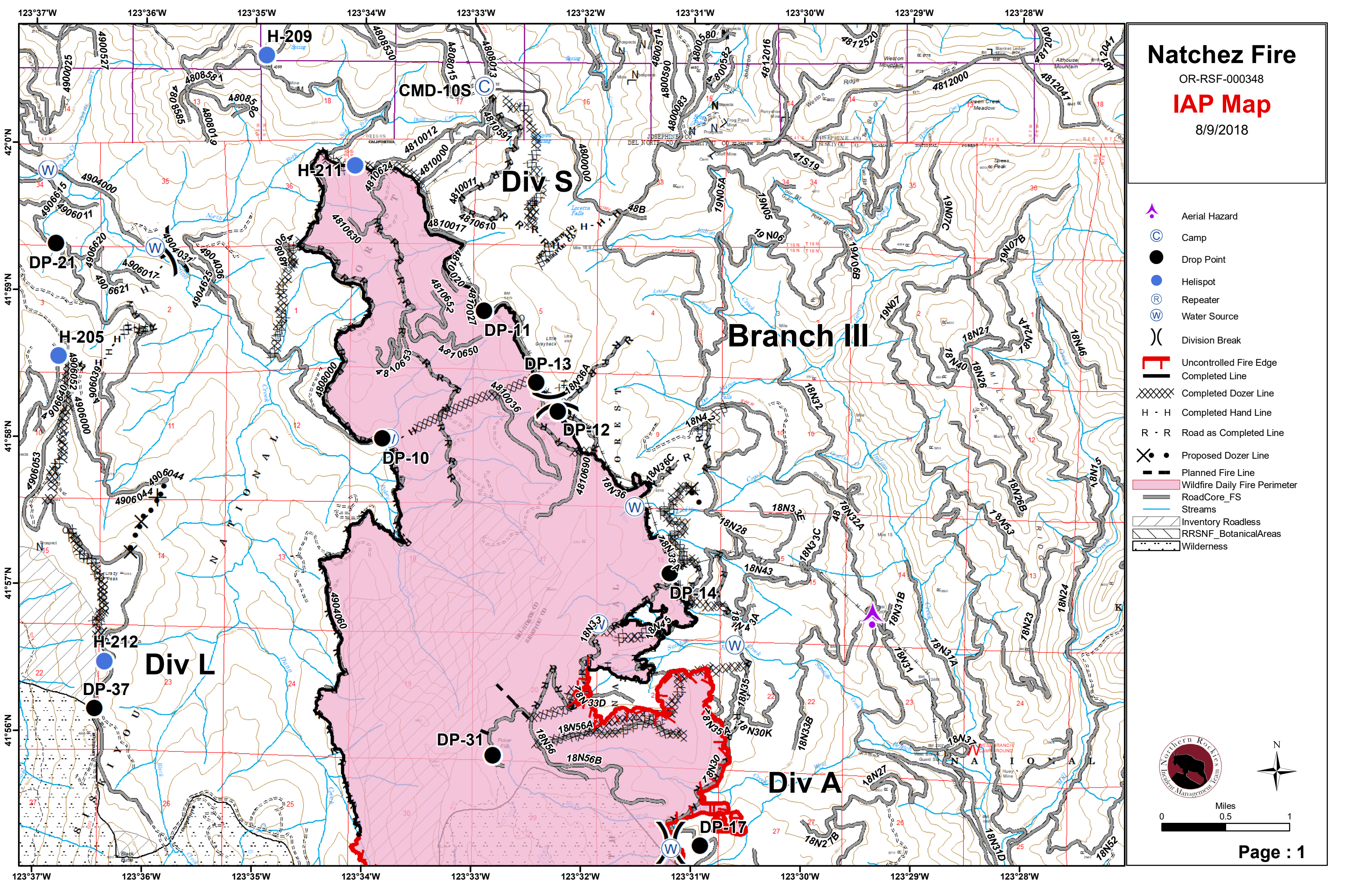
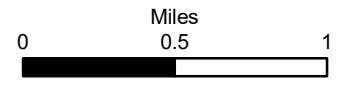
Natchez Fire

OR-RSF-000348

IAP Map

8/9/2018

-  Aerial Hazard
-  Camp
-  Drop Point
-  Helispot
-  Repeater
-  Water Source
-  Division Break
-  Uncontrolled Fire Edge
-  Completed Line
-  Completed Dozer Line
-  Completed Hand Line
-  Road as Completed Line
-  Proposed Dozer Line
-  Planned Fire Line
-  Wildfire Daily Fire Perimeter
-  RoadCore_FS
-  Streams
-  Inventory Roadless
-  RRSNF_BotanicalAreas
-  Wilderness



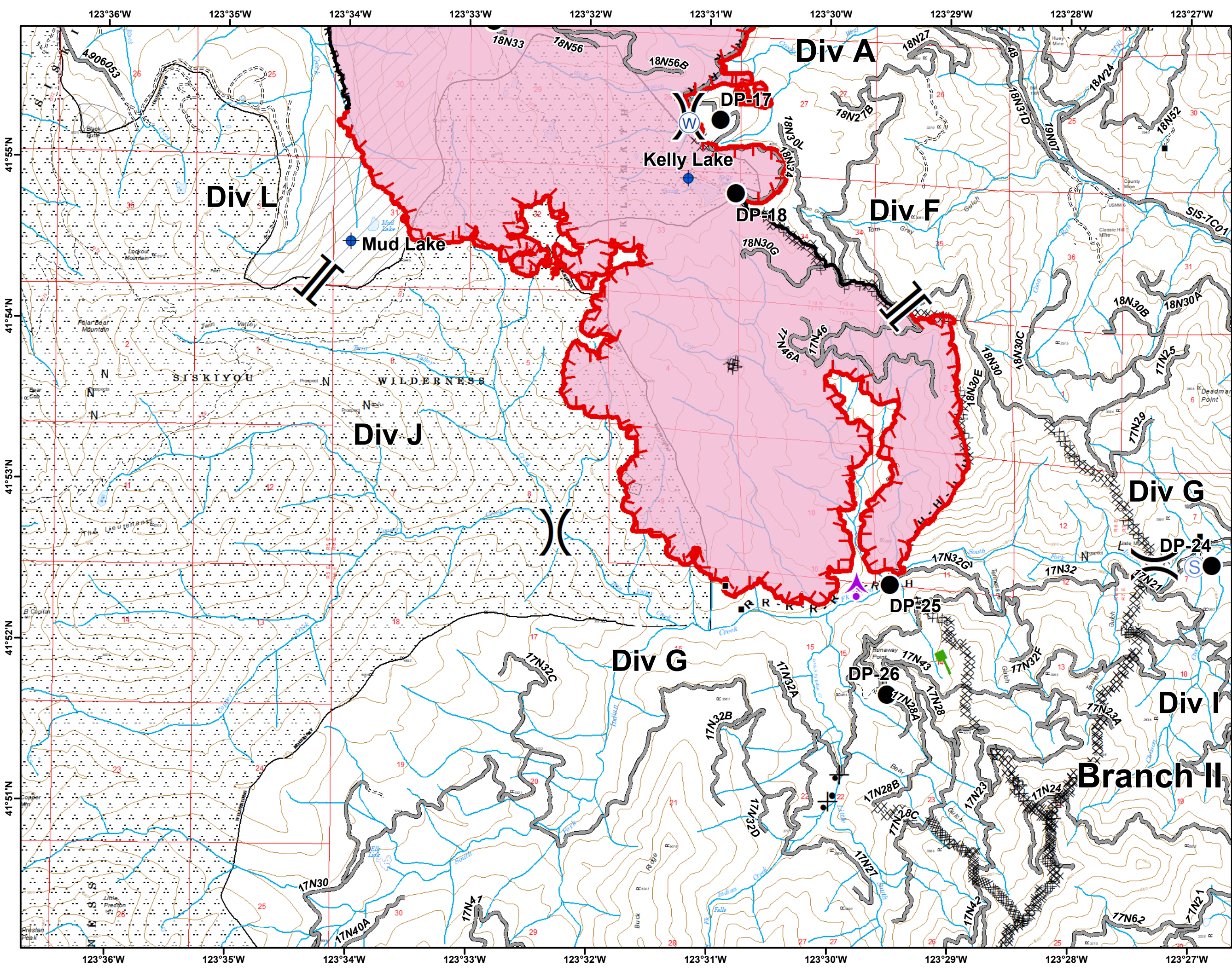
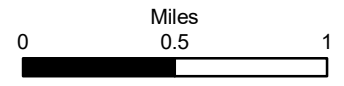
Natchez Fire

OR-RSF-000348

IAP Map

8/9/2018

- Aerial Hazard
- Dip Site
- Drop Point
- Staging Area
- Water Source
- Division Break
- Branch Break
- Structure Locations
- Uncontrolled Fire Edge
- Completed Line
- Completed Dozer Line
- Completed Hand Line
- Road as Completed Line
- Proposed Dozer Line
- Fire Break Planned or Incomplete
- Aerial Retardant Drop
- Escape Route
- Wildfire Daily Fire Perimeter
- RoadCore_FS
- Streams
- Inventory Roadless
- Wilderness



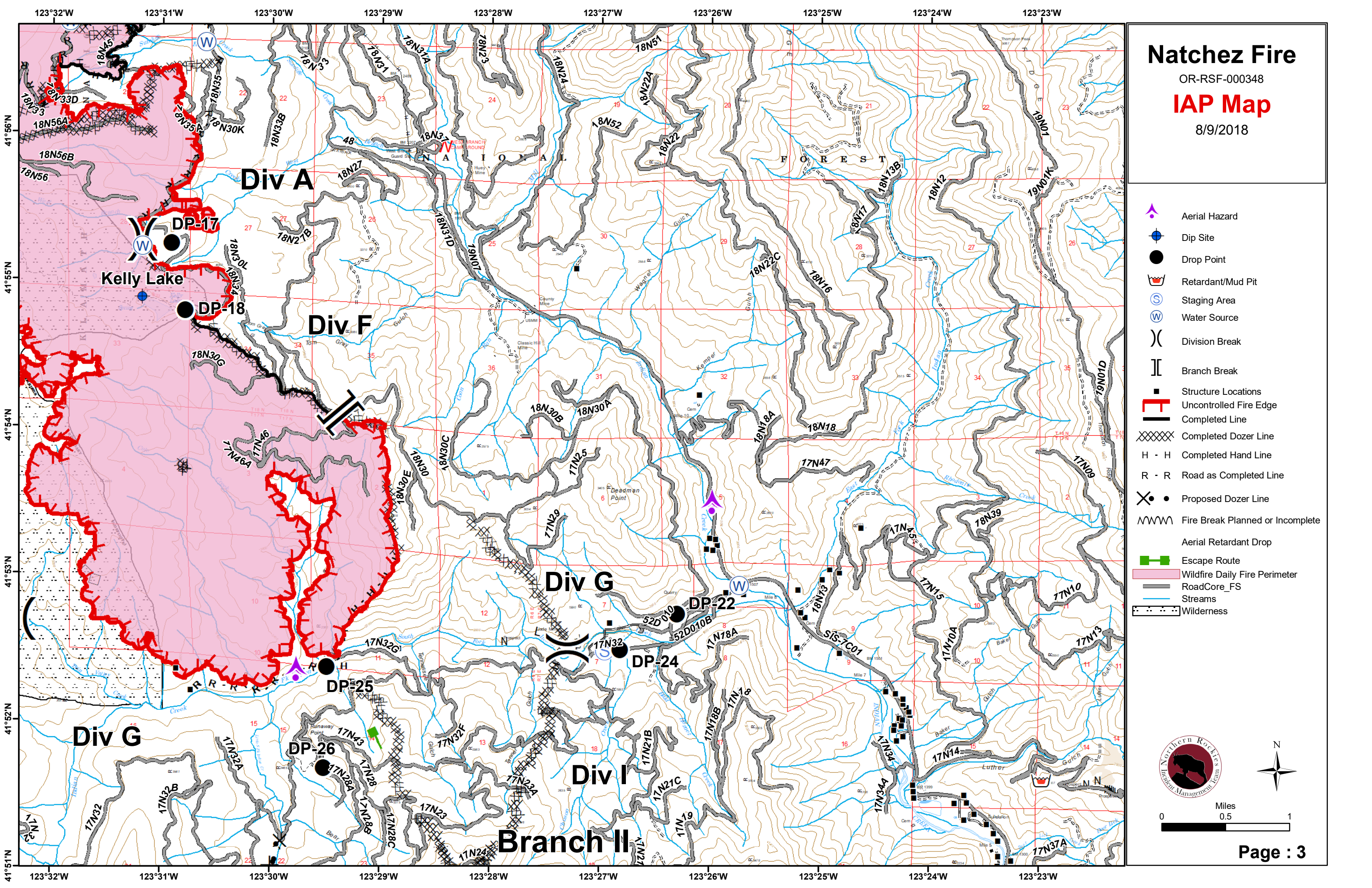
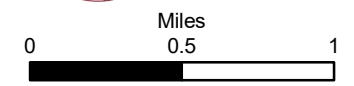
Natchez Fire

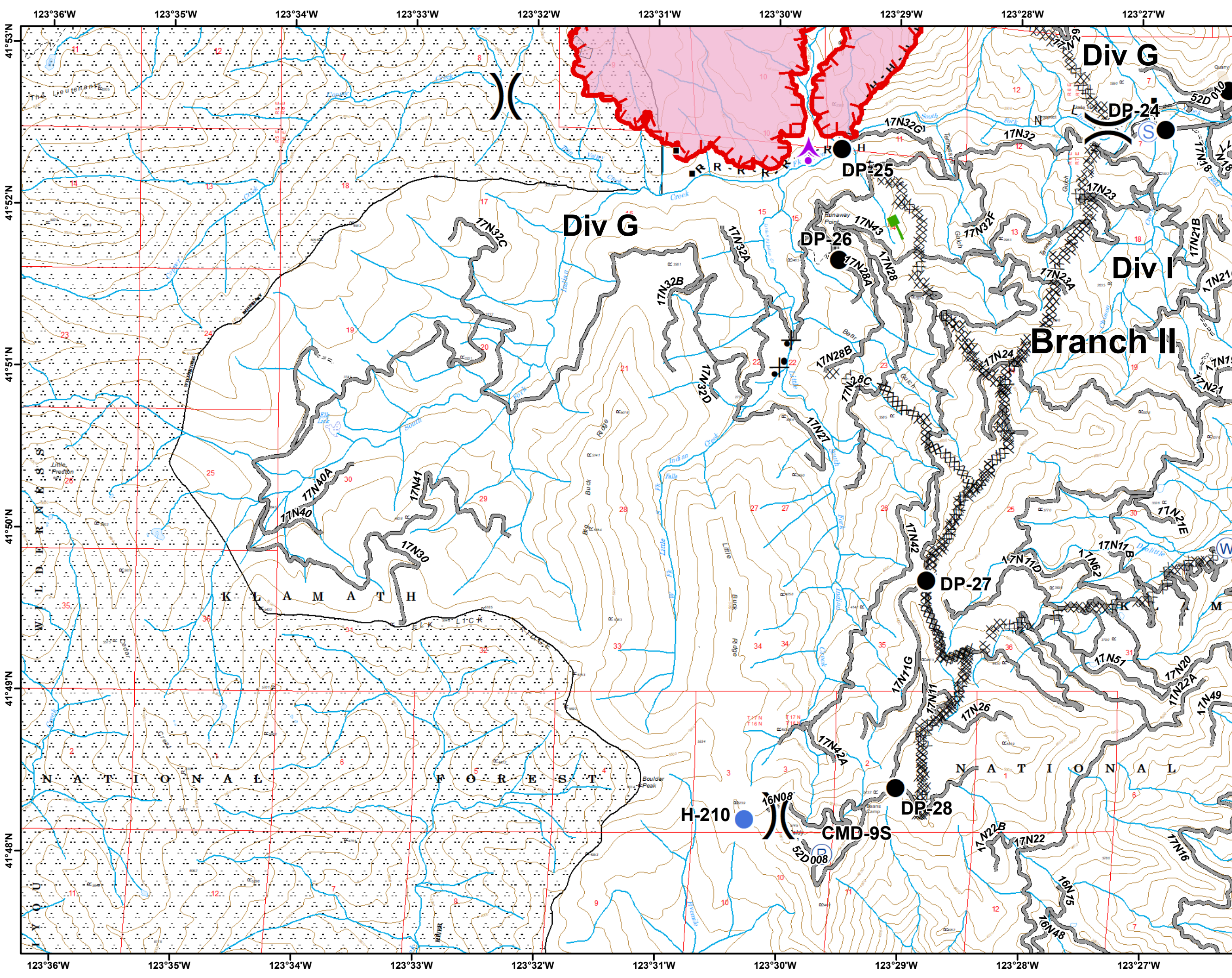
OR-RSF-000348

IAP Map

8/9/2018

- Aerial Hazard
- Dip Site
- Drop Point
- Retardant/Mud Pit
- Staging Area
- Water Source
- Division Break
- Branch Break
- Structure Locations
- Uncontrolled Fire Edge
- Completed Line
- Completed Dozer Line
- Completed Hand Line
- Road as Completed Line
- Proposed Dozer Line
- Fire Break Planned or Incomplete
- Aerial Retardant Drop
- Escape Route
- Wildfire Daily Fire Perimeter
- RoadCore_FS
- Streams
- Wilderness







Natchez Fire

OR-RSF-000348

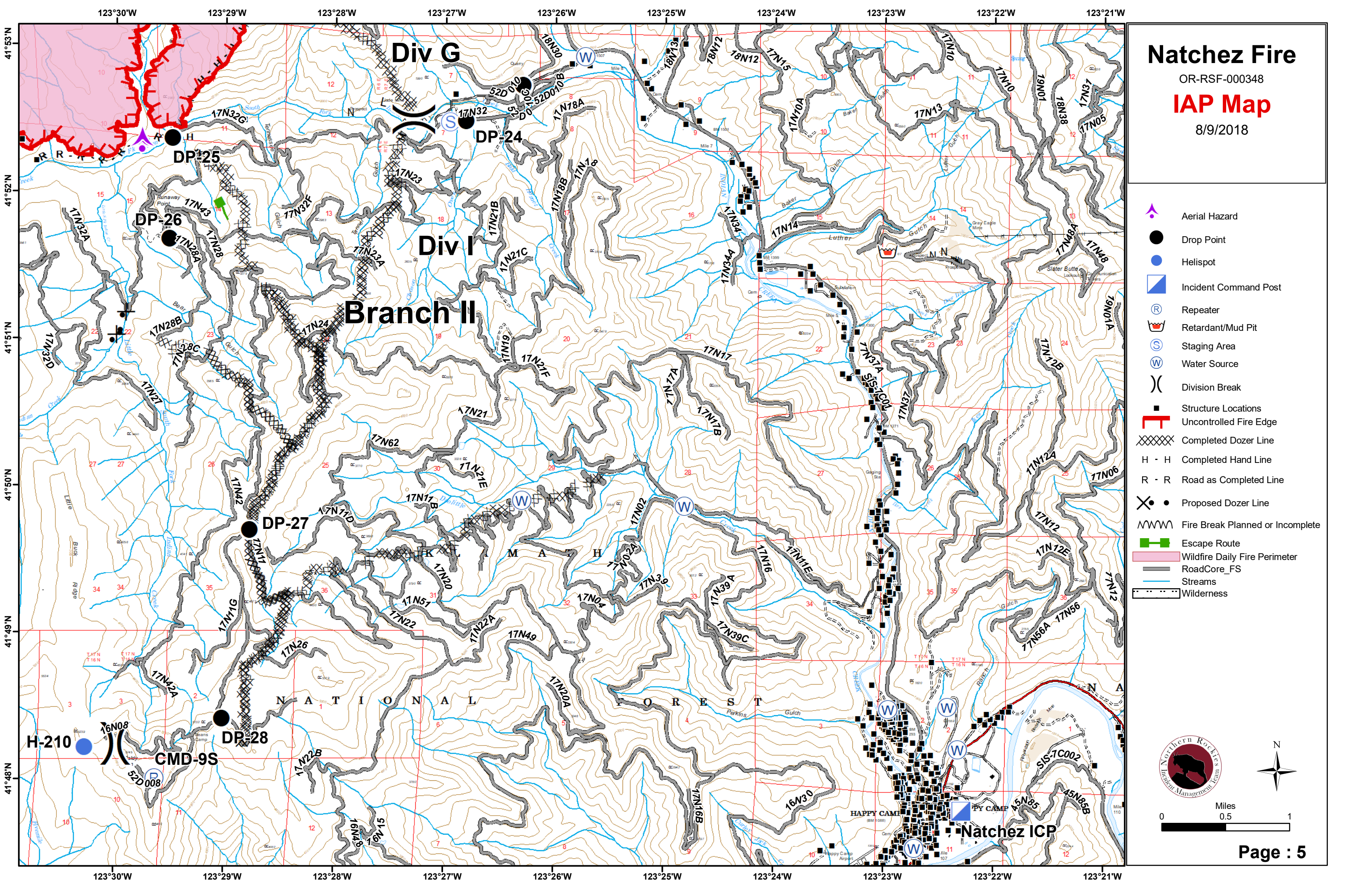
IAP Map

8/9/2018

- Aerial Hazard
- Drop Point
- Helispot
- Repeater
- Staging Area
- Water Source
- Division Break
- Structure Locations
- Uncontrolled Fire Edge
- Completed Dozer Line
- Completed Hand Line
- Road as Completed Line
- Proposed Dozer Line
- Fire Break Planned or Incomplete
- Aerial Retardant Drop
- Escape Route
- Wildfire Daily Fire Perimeter
- RoadCore_FS
- Streams
- Wilderness

Miles
0 0.5 1





Natchez Fire

OR-RSF-000348

IAP Map

8/9/2018

- Aerial Hazard
- Drop Point
- Helispot
- Incident Command Post
- Repeater
- Retardant/Mud Pit
- Staging Area
- Water Source
- Division Break
- Structure Locations
- Uncontrolled Fire Edge
- Completed Dozer Line
- Completed Hand Line
- Road as Completed Line
- Proposed Dozer Line
- Fire Break Planned or Incomplete
- Escape Route
- Wildfire Daily Fire Perimeter
- RoadCore_FS
- Streams
- Wilderness



Miles
0 0.5 1