

Natchez Fire 2018



Collected Date/Time: 8/18/2018 12:05:41 AM, Collected By:

Incident Number: OR-RSF-000348

Location: South fork of Indian creek ,
Structure Triage: Non-Defensible, Prep and Leave
Coordinates, DDM: 41°52.213, 123°30.71
Safety Zone Present: No

Where is Safety Zone:

Type of Structure: Residential

Access to Site: Handcrew

Primary Structures: 1

Outbuildings: 0

Best Access From:

Roof Material: Metal

Heat Traps: WoodDeck,OpenEaves

Siding Material: Wood

Resources Needed to Protect Structure:

Electrical Power: None

Gas to Structure: None

Fuel Surrounding Structure: Timber

Defensible Space: None

Comm With ICP: Radio

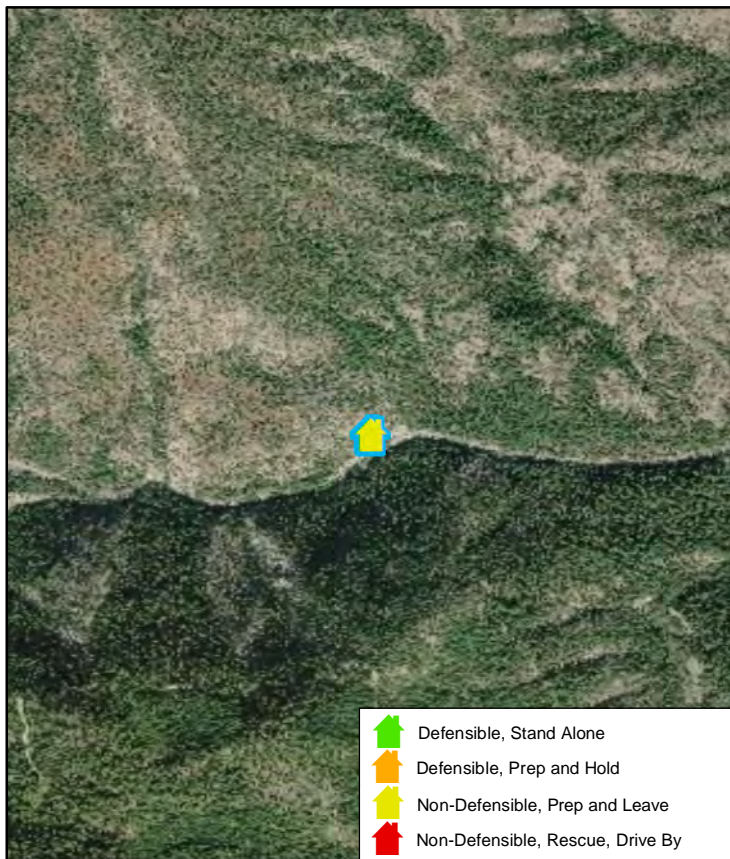
Hazards: Terrain,NoTurnAround,Other

Hazard Notes: Very steep. Utv vehicle access only.

Water Source: Creek

Mitigation Time: 3-4 Hours

Notes:



Natchez Fire 2018



Collected Date/Time: 8/18/2018 12:07:12 AM, Collected By:

Incident Number: OR-RSF-000348

Location: South fork of Indian creek ,
Structure Triage: Non-Defensible, Prep and Leave
Coordinates, DDM: 41°52.293, 123°29.767
Safety Zone Present: No

Where is Safety Zone:

Type of Structure: Residential

Access to Site: Handcrew

Primary Structures: 1

Outbuildings: 1

Best Access From:

Roof Material: Metal

Heat Traps: Numerous

Siding Material: Metal

Resources Needed to Protect Structure:

Electrical Power: None

Gas to Structure: Aboveground

Fuel Surrounding Structure: Timber

Defensible Space: 30-50 Feet

Comm With ICP: Radio

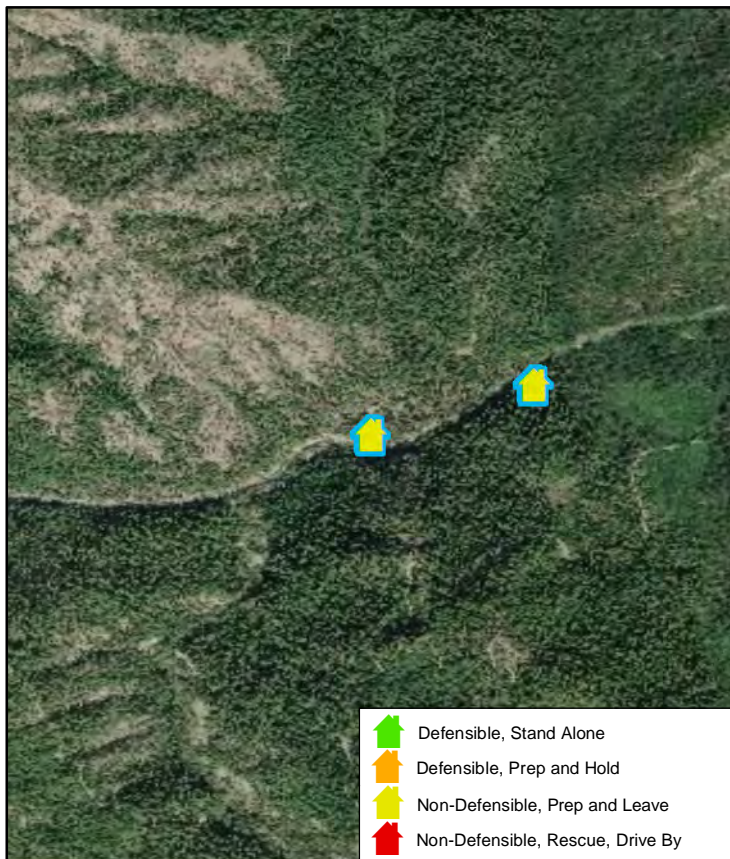
Hazards:

Hazard Notes:

Water Source: LargePond

Mitigation Time: More Than 5 Hours

Notes: 4 20 lb propane tanks under traile



Natchez Fire 2018



Collected Date/Time: 8/18/2018 12:10:08 AM, Collected By:

Incident Number: OR-RSF-000348

Location: South fork of Indian creek ,
Structure Triage: Non-Defensible, Prep and Leave
Coordinates, DDM: 41°52.514, 123°28.864
Safety Zone Present: No

Where is Safety Zone:

Type of Structure: Other

Access to Site: T6 Engine

Primary Structures: 1

Best Access From:

Outbuildings: 2

Roof Material: Metal

Heat Traps: WoodDeck

Siding Material: Wood

Resources Needed to Protect Structure: Historical USFS cabin with 2 out buildings. Wrapped and prepped.

Electrical Power: None

Gas to Structure: None

Fuel Surrounding Structure: Timber

Defensible Space: 0-30 Feet

Comm With ICP: Radio

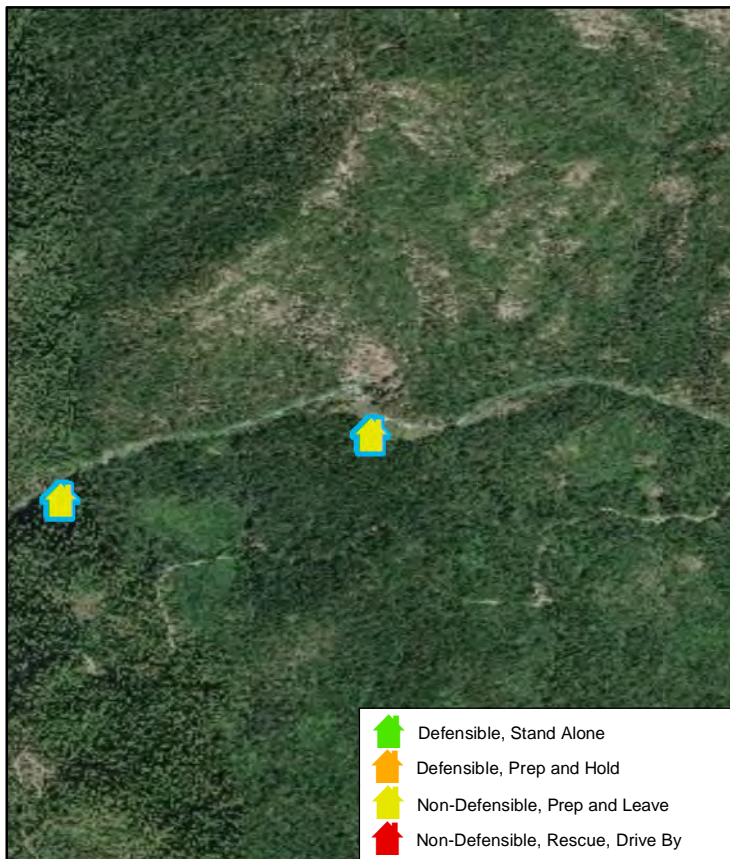
Hazards:

Hazard Notes:

Water Source: Creek

Mitigation Time: More Than 5 Hours

Notes:



Natchez Fire 2018



Collected Date/Time: 8/18/2018 12:08:38 AM, Collected By:

Incident Number: OR-RSF-000348

Location: South fork of Indian creek ,
Structure Triage: Non-Defensible, Prep and Leave
Coordinates, DDM: 41°52.39, 123°29.458
Safety Zone Present: No

Where is Safety Zone:

Type of Structure: Other
Primary Structures: 1

Access to Site: T6 Engine

Outbuildings: 1

Best Access From:

Roof Material: Metal

Heat Traps: OpenEaves

Siding Material: Wood

Resources Needed to Protect Structure: Historic USFS cabin. Cabin has been wrapped and prepped

Electrical Power: None

Gas to Structure: None

Fuel Surrounding Structure: Timber

Defensible Space: 0-30 Feet

Comm With ICP: Radio

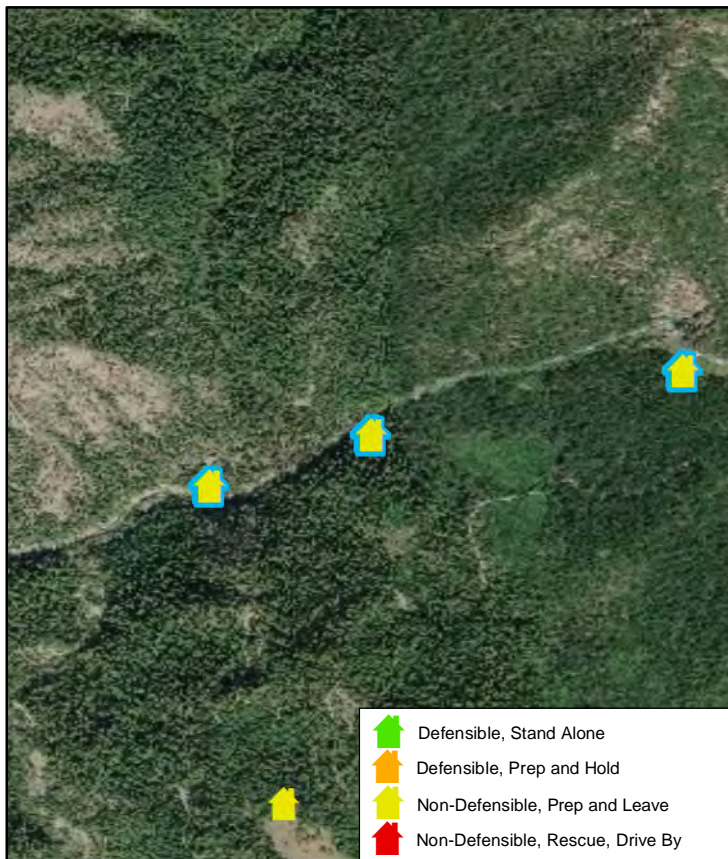
Hazards: Terrain,Fuels,NoTurnAround

Hazard Notes:

Water Source: Creek

Mitigation Time: More Than 5 Hours

Notes:



Natchez Fire 2018



Collected Date/Time: 8/18/2018 12:04:39 AM, Collected By: Fobs

Incident Number: OR-RSF-000348

Location: FS 17N28 Road , Na

Structure Triage: Non-Defensible, Prep and Leave

Coordinates, DDM: 41°51.686, 123°29.626

Safety Zone Present: No

Type of Structure: Residential

Primary Structures: 1

Outbuildings: 2

Roof Material: Metal

Heat Traps: OpenEaves,OtherReceptor

Siding Material: Wood

Electrical Power: None

Gas to Structure: None

Fuel Surrounding Structure: Grass

Defensible Space: 30-50 Feet

Comm With ICP: Radio

Hazards:

Hazard Notes:

Where is Safety Zone:

Access to Site: T 3/4 Engine

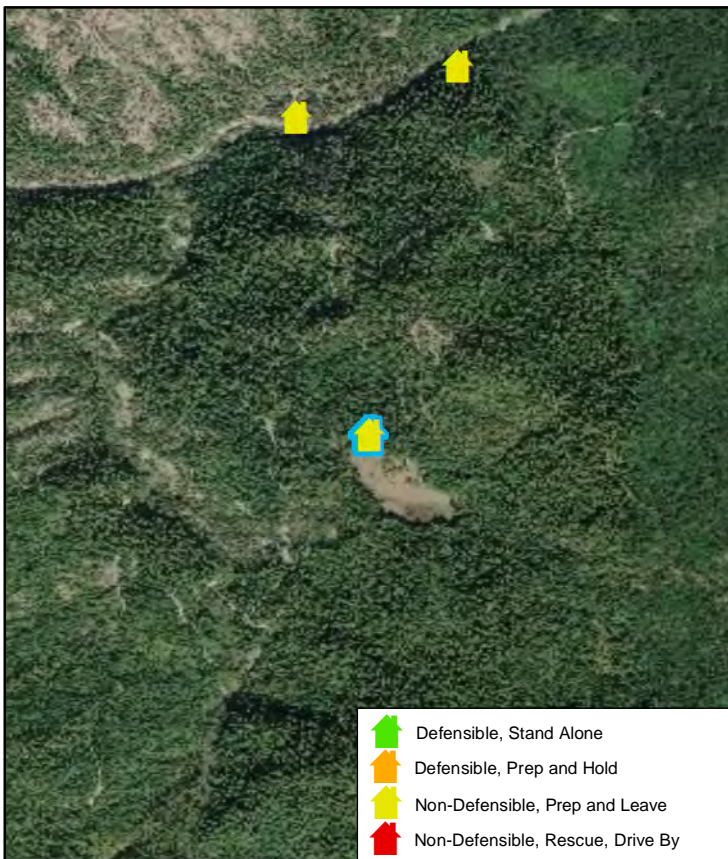
Best Access From:

Resources Needed to Protect Structure:

Water Source: PortaTankPumpkin

Mitigation Time: More Than 5 Hours

Notes:



Natchez Fire 2018



Collected Date/Time: 8/4/2018 12:53:22 AM,

Collected By: FOBS

Incident Number: OR-RSF-000348

Location: Davis home East Fork of Indian Creek , NA

Structure Triage: **Non-Defensible, Rescue, Drive By**

Coordinates, DDM: **41°53.35, 123°24.582**

Safety Zone Present: **No**

Where is Safety Zone:

Type of Structure: **Residential**

Access to Site: **T6 Engine**

Primary Structures: **1**

Outbuildings: **3**

Best Access From: **From Indian Creek Highway up east fork of Indian creek road.**

Roof Material: **Composite**

Heat Traps: **OpenEaves,WoodDeck**

Siding Material: **Wood**

Resources Needed to Protect Structure: **Due to bad access with narrow, heavily timbered driveway it would be difficult to defend.**

Electrical Power: **None**

Gas to Structure: **Aboveground**

Fuel Surrounding Structure: **Timber**

Defensible Space: **0-30 Feet**

Comm With ICP: **Radio**


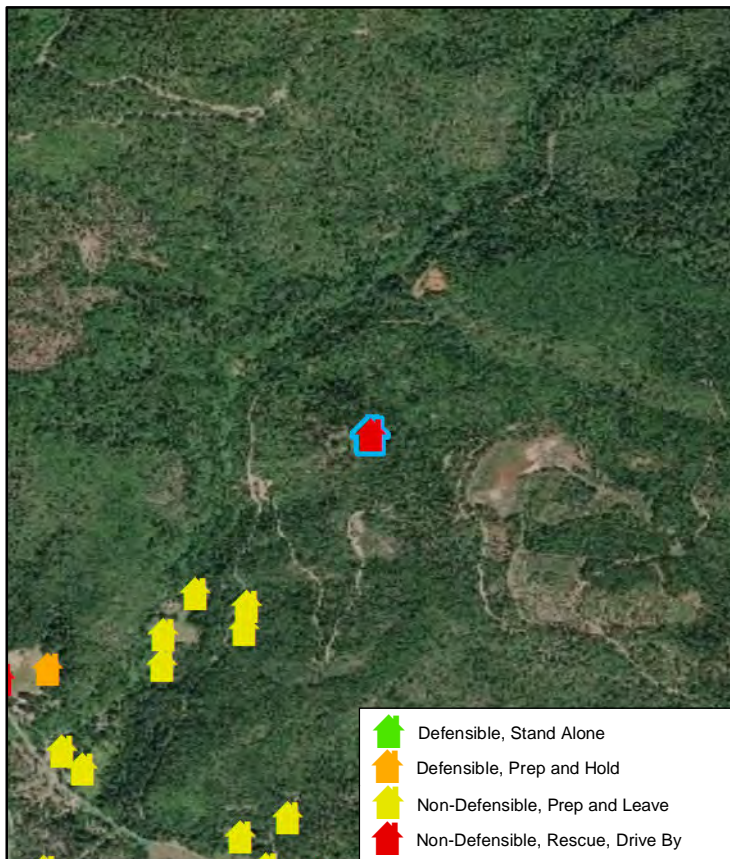
Hazards: **Terrain,NoTurnAround**

Hazard Notes: **Narrow heavily timbered driveway down to home.**

Water Source: **Creek**

Mitigation Time: **More Than 5 Hours**

Notes:



Natchez Fire 2018



Collected Date/Time: 8/19/2018 4:04:57 AM,

Collected By: HBell

Incident Number: OR-RSF-000348

Location: 9591 Indian Creek , Abandoned

Structure Triage: **Non-Defensible, Rescue, Drive By**

Coordinates, DDM: **41°54.254, 123°26.476**

Safety Zone Present: **No**

Type of Structure: **Other**

Primary Structures: **0**

Outbuildings: **0**

Roof Material: **Metal**

Heat Traps:

Siding Material: **Metal**

Electrical Power: **None**

Gas to Structure: **None**

Fuel Surrounding Structure: **Timber**

Defensible Space: **None**

Comm With ICP: **Radio, cell**

Hazards: **Yard art**

Hazard Notes:

Where is Safety Zone:

Access to Site: **T6 Engine**

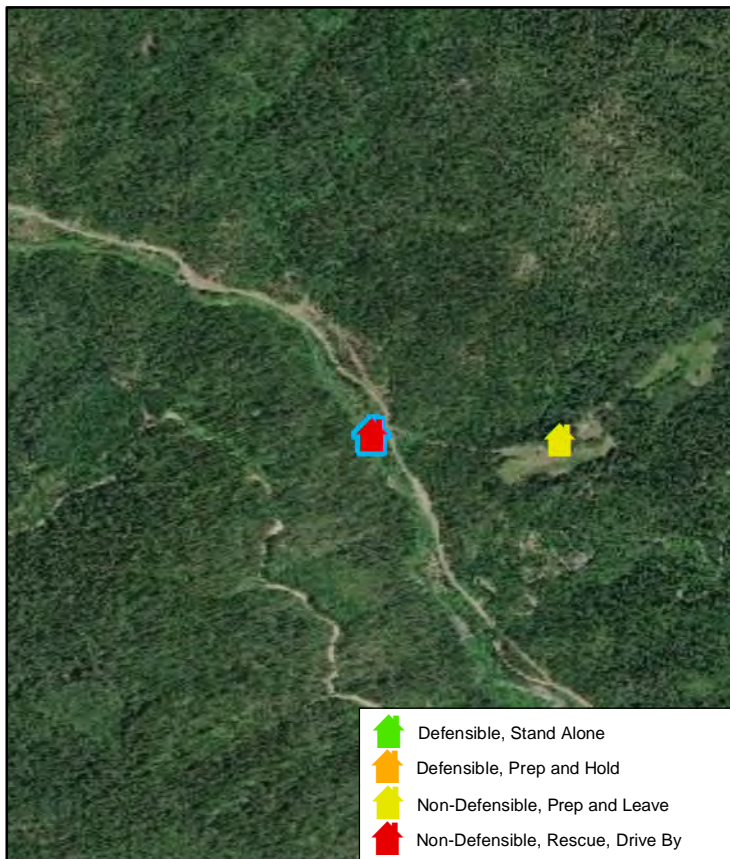
Best Access From:

Resources Needed to Protect Structure:

Water Source: **Creek**

Mitigation Time: **3-4 Hours**

Notes: **Address was established by STPS, based on mile marker.**



Natchez Fire 2018



Collected Date/Time: 8/19/2018 2:02:01 AM,

Collected By: HBell

Incident Number: OR-RSF-000348

Location: 951 East Fork Indian Creek ,
Structure Triage: **Non-Defensible, Prep and Leave**
Coordinates, DDM: **41°53.006, 123°24.865**
Safety Zone Present: **No**

Where is Safety Zone:

Type of Structure: **Residential**

Access to Site: **T 3/4 Engine**

Primary Structures: 1

Outbuildings: 4

Best Access From:

Roof Material: **Metal**

Heat Traps: **WoodDeck,OpenEaves**

Siding Material: **Wood**

Resources Needed to Protect Structure: **Pump and kit, hose lay, sprinklers. Draft from east fork creek**

Electrical Power: **Overhead**

Gas to Structure: **Aboveground**

Fuel Surrounding Structure: **Timber**

Defensible Space: **30-50 Feet**

Comm With ICP: **Radio**

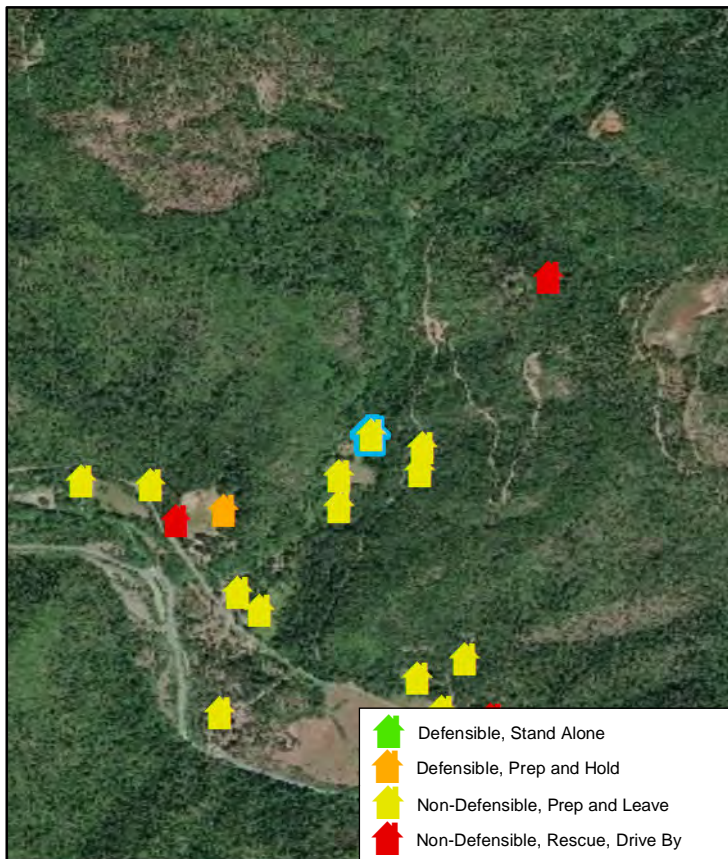
Hazards:

Hazard Notes:

Water Source: **Creek**

Mitigation Time: **More Than 5 Hours**

Notes: **Address was established by STPS; .951 miles from Hwy 48**



Natchez Fire 2018



Collected Date/Time: 8/19/2018 4:05:57 AM,

Collected By: FOBS

Incident Number: OR-RSF-000348

Location: 9300 Indian Creek ,

Structure Triage: **Non-Defensible, Prep and Leave**

Coordinates, DDM: **41°54.244, 123°26.118**

Safety Zone Present: **No**

Type of Structure: **Residential**

Primary Structures: **2**

Outbuildings: **4**

Roof Material: **Metal**

Heat Traps: **OpenEaves,WoodDeck**

Siding Material: **Wood**

Electrical Power: **Overhead**

Gas to Structure: **None**

Fuel Surrounding Structure: **Timber**

Defensible Space: **30-50 Feet**

Comm With ICP: **Radio, cell**

Hazards: **Other**

Hazard Notes: **Access. Narrow heavily timbered road for approximately one third if a mile off of 18N18 Road**

Water Source: **None**

Mitigation Time: **More Than 5 Hours**

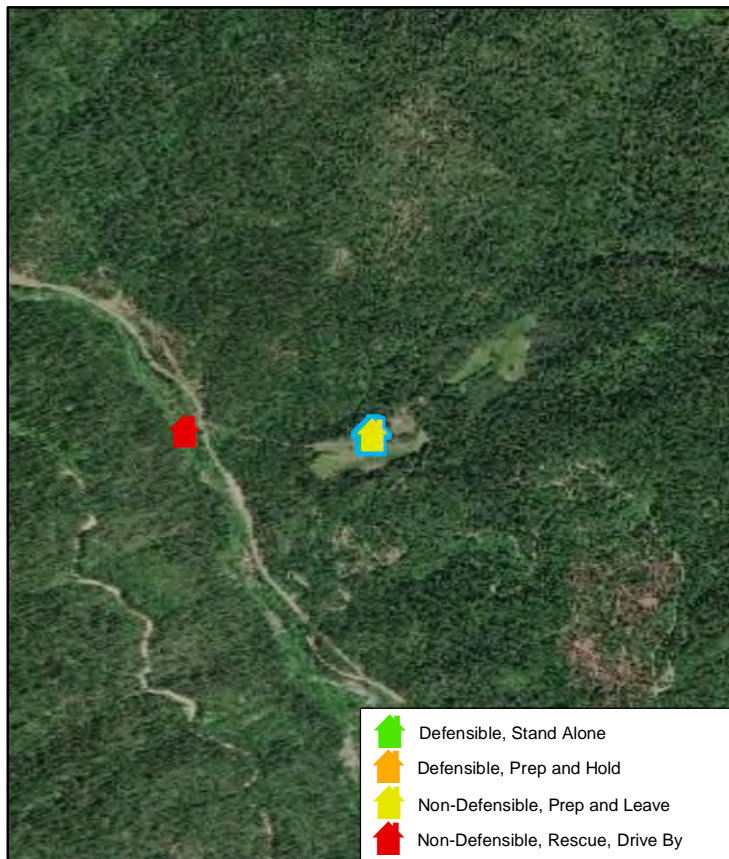
Notes: **Two nice homes on 160 acres of private. Several outbuildings such as barns, garage and sheds,etc. Large irrigated grass field in front provides excellent defensible space.Two horses also on property.**

Where is Safety Zone:

Access to Site: **T 3/4 Engine**

Best Access From: **From Indian Creek Road go up18N18 Road approximately one mile. Take first driveway on left another one third of mile to first**

Resources Needed to Protect Structure: **Pump and kit, pumpkin, hose lay, sprinklers, etc.**



Natchez Fire 2018



Collected Date/Time: 8/19/2018 4:29:00 AM,

Collected By: HBell

Incident Number: OR-RSF-000348

Location: 870 East Fork Indian Creek ,
Structure Triage: **Non-Defensible, Prep and Leave**
Coordinates, DDM: **41°52.973, 123°24.846**
Safety Zone Present: **No**

Where is Safety Zone:

Type of Structure: **Residential**

Access to Site: **T 3/4 Engine**

Primary Structures: **2**

Outbuildings: **2**

Best Access From:

Roof Material: **Metal**

Heat Traps: **Numerous**

Siding Material: **Metal**

Resources Needed to Protect Structure: **Pump kit, pumpkin, hose lay, sprinklers, etc**

Electrical Power: **Overhead**

Gas to Structure: **Aboveground**

Fuel Surrounding Structure: **Timber**

Defensible Space: **0-30 Feet**

Comm With ICP: **Radio, cell**

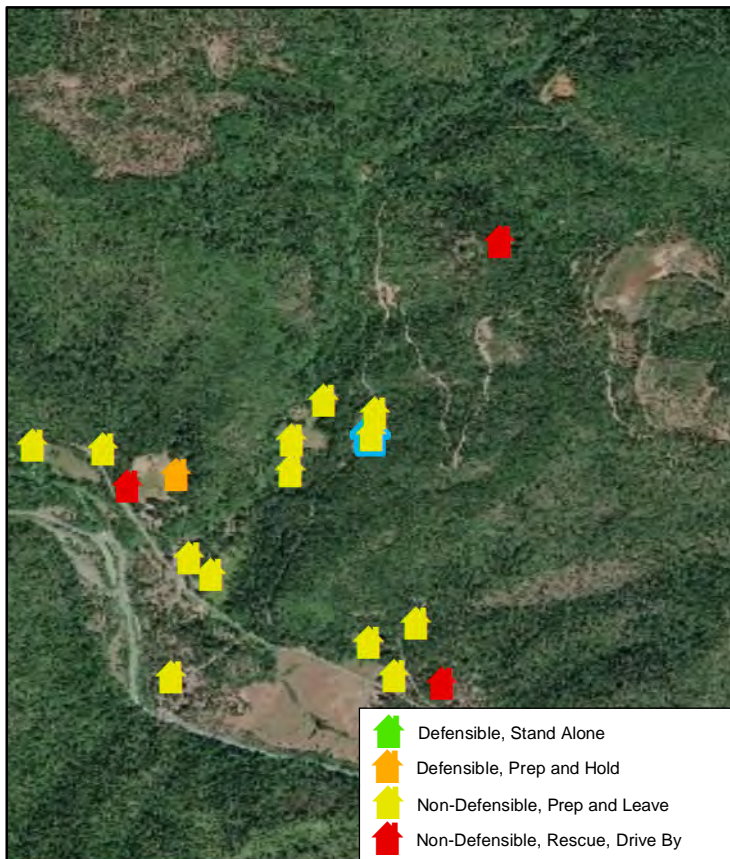
Hazards: **Numerous**

Hazard Notes:

Water Source: **None**

Mitigation Time: **3-4 Hours**

Notes: **This address was established by STPS; .870 miles from Hwy 48**



Natchez Fire 2018



Collected Date/Time: 8/19/2018 4:01:37 AM,

Collected By: HBell

Incident Number: OR-RSF-000348

Location: 8331 Indian Creek ,

Structure Triage: **Non-Defensible, Prep and Leave**

Coordinates, DDM: ,

Safety Zone Present: **No**

Type of Structure: **Residential**

Primary Structures: 1

Outbuildings: 3

Roof Material: **Composite**

Heat Traps: **Numerous**

Siding Material: **Wood**

Electrical Power: **Overhead**

Gas to Structure:

Fuel Surrounding Structure: **Timber**

Defensible Space: **None**

Comm With ICP: **Radio, cell**

Hazards: **Yard art**

Hazard Notes:

Where is Safety Zone:

Access to Site: **T1 Engine**

Best Access From:

Resources Needed to Protect Structure: **Squad**

Water Source: **Creek**

Mitigation Time: **4-5 Hours**

Notes:



Natchez Fire 2018

Collected Date/Time: 8/19/2018 4:04:13 AM,

Collected By: HBell

Incident Number: OR-RSF-000348



Location: 8330 Indian Creek ,

Structure Triage: **Non-Defensible, Prep and Leave**

Coordinates, DDM: **41°53.233, 123°25.975**

Safety Zone Present: **No**

Where is Safety Zone:

Type of Structure: **Residential**

Access to Site: **T1 Engine**

Primary Structures: **1**

Outbuildings: **3**

Best Access From:

Roof Material: **Metal**

Heat Traps: **Numerous**

Siding Material: **Metal**

Resources Needed to Protect Structure: **Squad**

Electrical Power: **Overhead**

Gas to Structure: **Aboveground**

Fuel Surrounding Structure: **Timber**

Defensible Space: **0-30 Feet**

Comm With ICP: **Radio, cell**

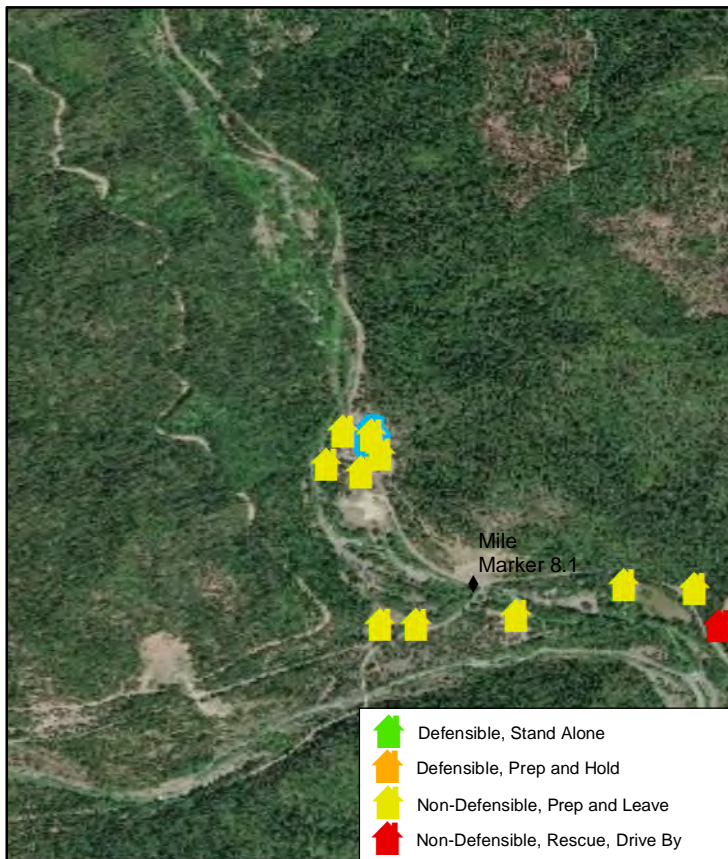
Hazards: **Adjacent to a yard of large earth moving equipment**

Hazard Notes:

Water Source: **None**

Mitigation Time: **4-5 Hours**

Notes:



Natchez Fire 2018

Collected Date/Time: 8/19/2018 3:59:36 AM,

Collected By: HBell

Incident Number: OR-RSF-000348



Location: 8315 Indian Creek ,

Structure Triage: **Non-Defensible, Prep and Leave**

Coordinates, DDM: **41°53.171, 123°25.952**

Safety Zone Present: **No**

Where is Safety Zone:

Type of Structure: **Residential**

Access to Site: **T1 Engine**

Primary Structures: **1**

Outbuildings: **2**

Best Access From:

Roof Material: **Metal**

Heat Traps: **RainGutters**

Siding Material: **Metal**

Resources Needed to Protect Structure: **Squad**

Electrical Power: **Overhead**

Gas to Structure:

Fuel Surrounding Structure: **Timber**

Defensible Space: **0-30 Feet**

Comm With ICP: **Radio, cell**

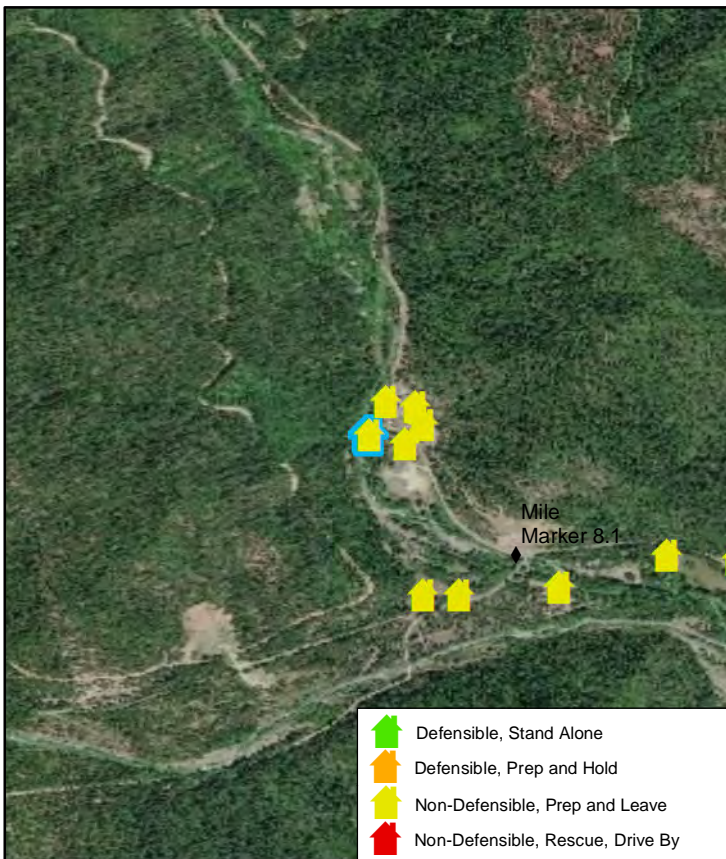
Hazards:

Hazard Notes:

Water Source: **Creek**

Mitigation Time: **1-2 Hours**

Notes: **Adjacent to a staging area for large earth moving equipment**



Natchez Fire 2018



Collected Date/Time: 8/19/2018 4:02:34 AM,

Collected By: HBell

Incident Number: OR-RSF-000348

Location: 8310 Indian Creek ,

Structure Triage: **Non-Defensible, Prep and Leave**

Coordinates, DDM: **41°53.213, 123°25.96**

Safety Zone Present: **No**

Type of Structure: **Residential**

Primary Structures: **1**

Outbuildings: **2**

Roof Material: **Metal**

Heat Traps: **Numerous**

Siding Material: **Metal**

Electrical Power: **Overhead**

Gas to Structure: **Aboveground**

Fuel Surrounding Structure: **Timber**

Defensible Space: **0-30 Feet**

Comm With ICP: **Radio, cell**

Hazards: **Yard art**

Hazard Notes:

Where is Safety Zone:

Access to Site: **T1 Engine**

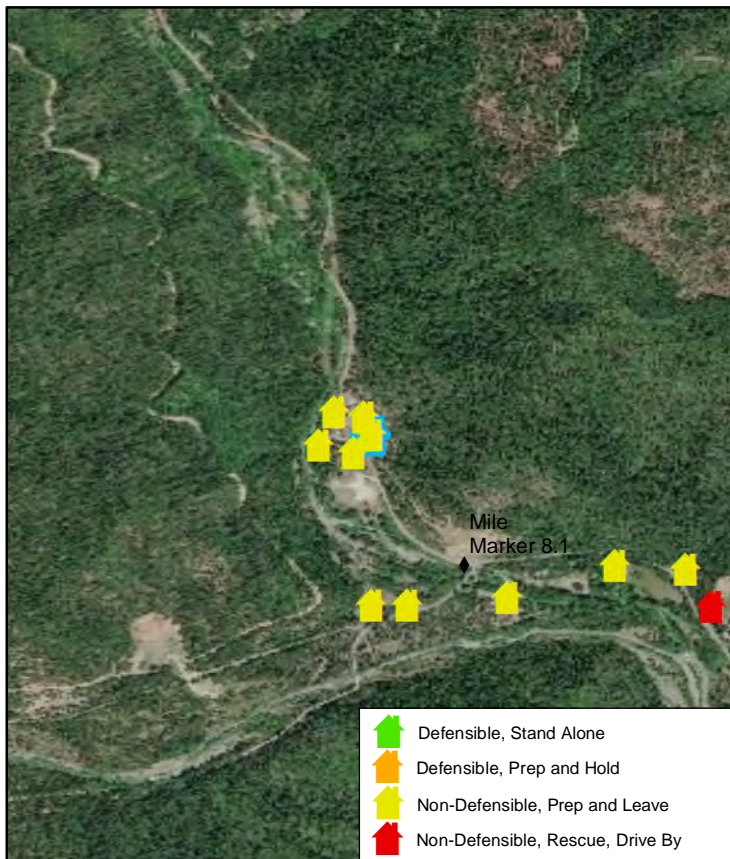
Best Access From:

Resources Needed to Protect Structure: **Squad**

Water Source: **None**

Mitigation Time: **4-5 Hours**

Notes:



Natchez Fire 2018

Collected Date/Time: 8/19/2018 4:00:51 AM,

Collected By: HBell

Incident Number: OR-RSF-000348



Location: 8235 Indian Creek Road ,

Structure Triage: **Non-Defensible, Prep and Leave**

Coordinates, DDM: **41°53.17, 123°25.945**

Safety Zone Present: **No**

Type of Structure: **Residential**

Primary Structures: **1**

Outbuildings: **0**

Roof Material: **Composite**

Heat Traps: **RainGutters**

Siding Material: **Wood**

Electrical Power: **Overhead**

Gas to Structure:

Fuel Surrounding Structure: **Timber**

Defensible Space: **0-30 Feet**

Comm With ICP: **Radio, cell**

Hazards:

Hazard Notes:

Where is Safety Zone:

Access to Site: **T1 Engine**

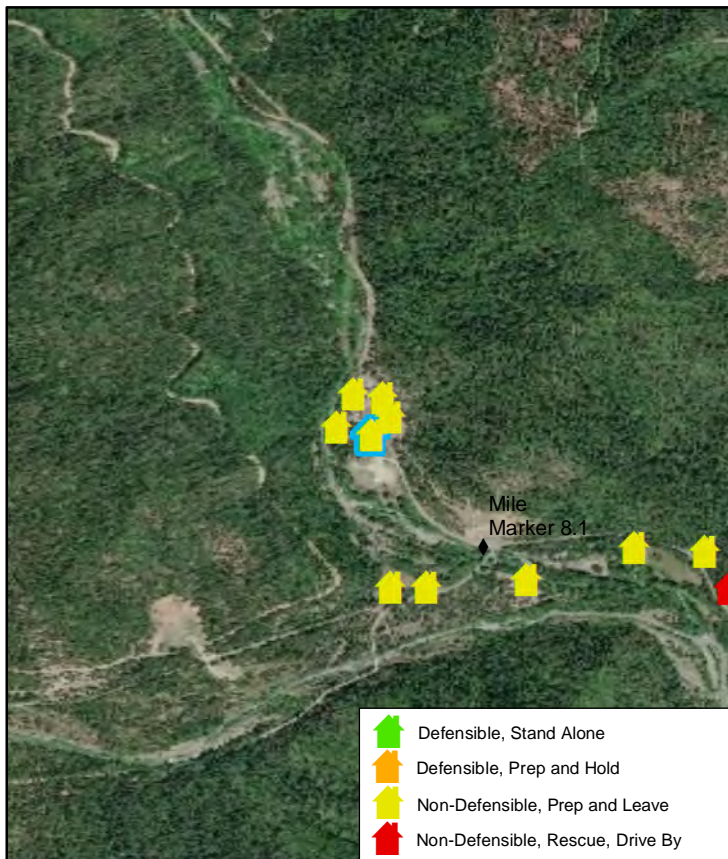
Best Access From:

Resources Needed to Protect Structure: **Squad**

Water Source: **Creek**

Mitigation Time: **1-2 Hours**

Notes:



Natchez Fire 2018



Collected Date/Time: 8/19/2018 4:08:48 AM,

Collected By: Hbell

Incident Number: OR-RSF-000348

Location: 7721 Indian Creek ,

Structure Triage: **Non-Defensible, Prep and Leave**

Coordinates, DDM: **41°52.975, 123°25.481**

Safety Zone Present: **No**

Where is Safety Zone:

Type of Structure: **Residential**

Access to Site: **T 3/4 Engine**

Primary Structures: **1**

Outbuildings: **3**

Best Access From:

Roof Material: **Metal**

Heat Traps: **Numerous**

Siding Material: **Wood**

Resources Needed to Protect Structure: **Squad**

Electrical Power: **Overhead**

Gas to Structure:

Fuel Surrounding Structure: **Timber**

Defensible Space: **0-30 Feet**

Comm With ICP: **Radio, cell**

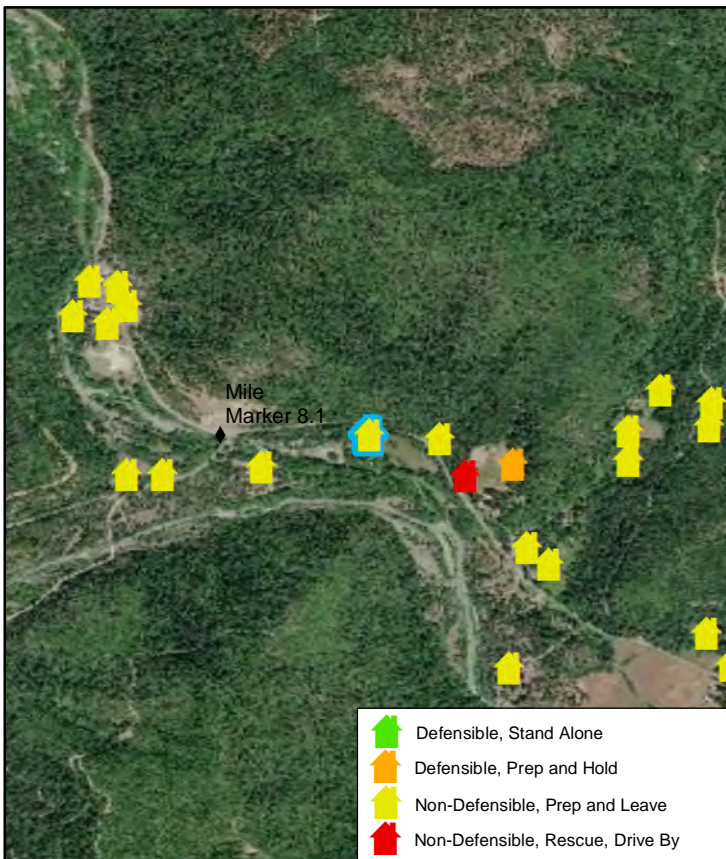
Hazards: **Yard art**

Hazard Notes: **Numerous**

Water Source:

Mitigation Time: **3-4 Hours**

Notes:



Natchez Fire 2018



Collected Date/Time: 8/19/2018 4:09:53 AM,

Collected By: HBell

Incident Number: OR-RSF-000348

Location: 7612 Indian Creek ,

Structure Triage: **Non-Defensible, Prep and Leave**

Coordinates, DDM: **41°52.949, 123°25.364**

Safety Zone Present: **No**

Where is Safety Zone:

Type of Structure: **Residential**

Access to Site: **T 3/4 Engine**

Primary Structures: **1**

Outbuildings: **2**

Best Access From:

Roof Material: **Metal**

Heat Traps: **Numerous**

Siding Material: **Metal**

Resources Needed to Protect Structure: **Squad**

Electrical Power: **Overhead**

Gas to Structure: **Aboveground**

Fuel Surrounding Structure: **Timber**

Defensible Space: **0-30 Feet**

Comm With ICP: **Radio, cell**

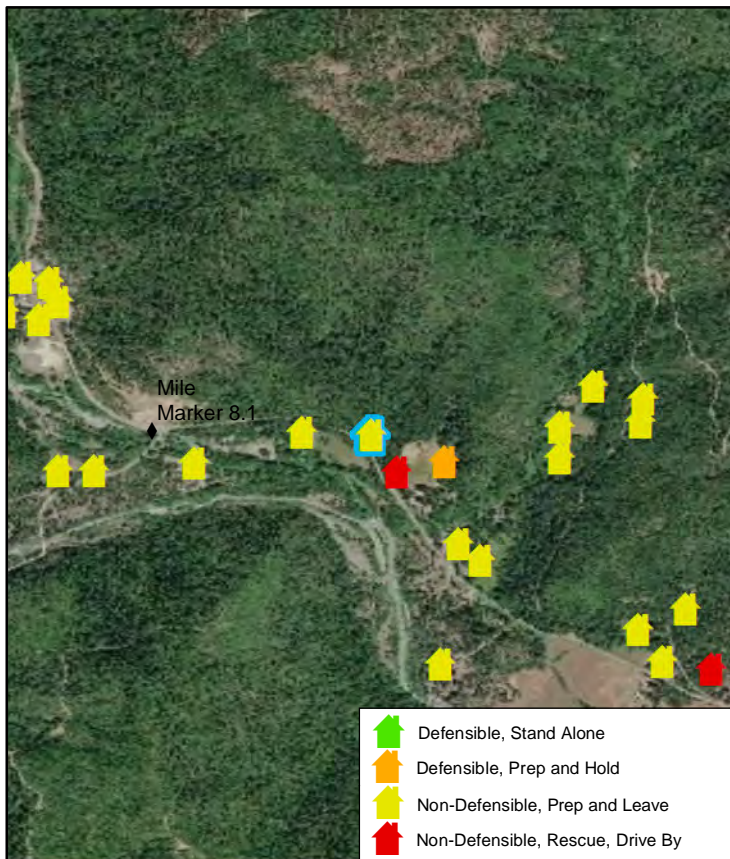
Hazards:

Hazard Notes:

Water Source: **None**

Mitigation Time: **2-3 Hours**

Notes:



Natchez Fire 2018



Collected Date/Time: 8/19/2018 4:12:41 AM, Collected By: HBell

Incident Number: OR-RSF-000348

Location: 7580 ? Indian Creek , Abandoned

Structure Triage: **Non-Defensible, Rescue, Drive By**

Coordinates, DDM: **41°52.903, 123°25.295**

Safety Zone Present: **No**

Where is Safety Zone:

Type of Structure: **Outbuilding**

Access to Site: **T6 Engine**

Primary Structures: **0**

Outbuildings: **2**

Best Access From:

Roof Material: **Metal**

Heat Traps:

Siding Material: **Wood**

Resources Needed to Protect Structure:

Electrical Power:

Gas to Structure: **None**

Fuel Surrounding Structure: **Timber**

Defensible Space: **0-30 Feet**

Comm With ICP: **Radio, cell**

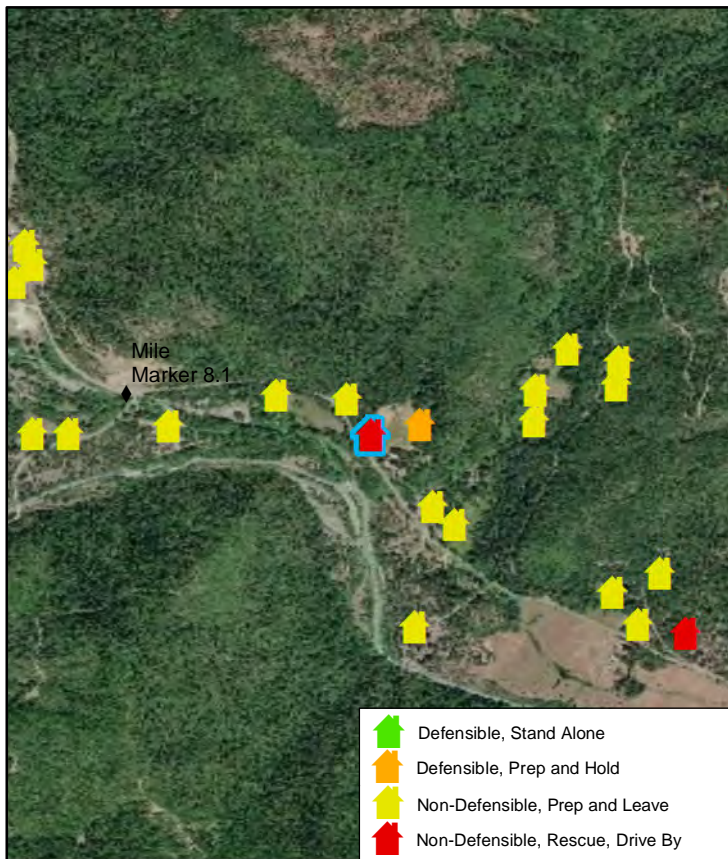
Hazards:

Hazard Notes:

Water Source:

Mitigation Time: **2-3 Hours**

Notes:



Natchez Fire 2018



Collected Date/Time: 8/19/2018 4:11:52 AM,

Collected By: HBell

Incident Number: OR-RSF-000348

Location: 7520 Indian Creek ,

Structure Triage: **Defensible, Prep and Hold**

Coordinates, DDM: **41°52.83, 123°25.275**

Safety Zone Present: **Yes**

Type of Structure: **Residential**

Primary Structures: **1**

Outbuildings: **4**

Roof Material: **Metal**

Heat Traps:

Siding Material: **Wood**

Electrical Power: **Overhead**

Gas to Structure: **Aboveground**

Fuel Surrounding Structure: **Timber**

Defensible Space: **30-50 Feet**

Comm With ICP: **Radio, cell**

Hazards:

Hazard Notes:

Water Source:

Mitigation Time: **2-3 Hours**

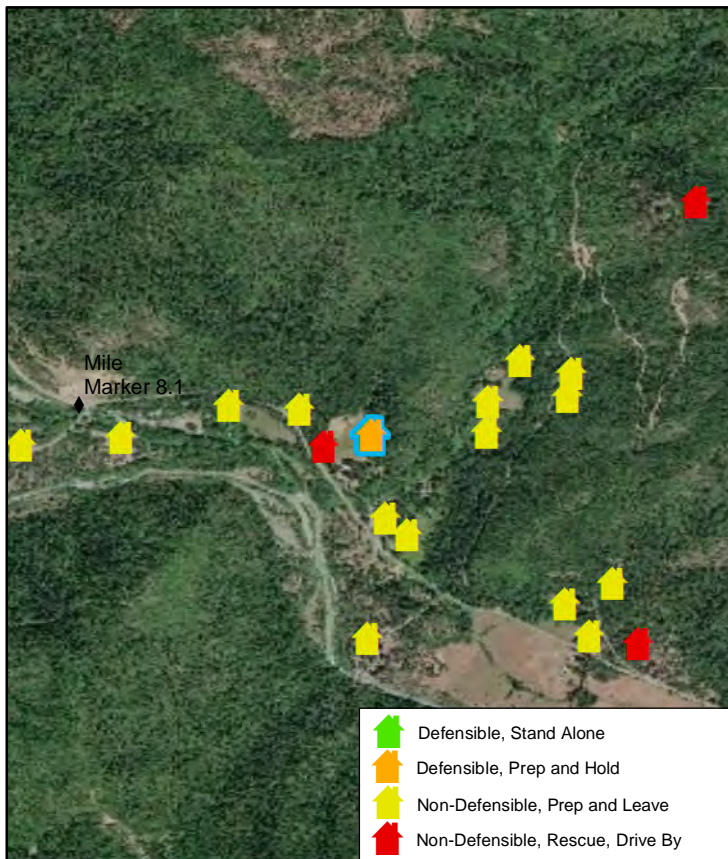
Notes:

Where is Safety Zone:

Access to Site: **T 3/4 Engine**

Best Access From:

Resources Needed to Protect Structure: **Squad**



Natchez Fire 2018

Collected Date/Time: 8/19/2018 4:13:42 AM,

Collected By: HBell

Incident Number: OR-RSF-000348



Location: 7240 Indian Creek ,

Structure Triage: **Non-Defensible, Prep and Leave**

Coordinates, DDM: **41°52.736, 123°25.193**

Safety Zone Present: **No**

Type of Structure: **Commercial**

Primary Structures: **1**

Outbuildings: **1**

Roof Material: **Composite**

Heat Traps:

Siding Material: **Wood**

Electrical Power: **Overhead**

Gas to Structure: **None**

Fuel Surrounding Structure: **Timber**

Defensible Space: **30-50 Feet**

Comm With ICP: **Radio, cell**

Hazards:

Hazard Notes:

Water Source: **None**

Mitigation Time: **1-2 Hours**

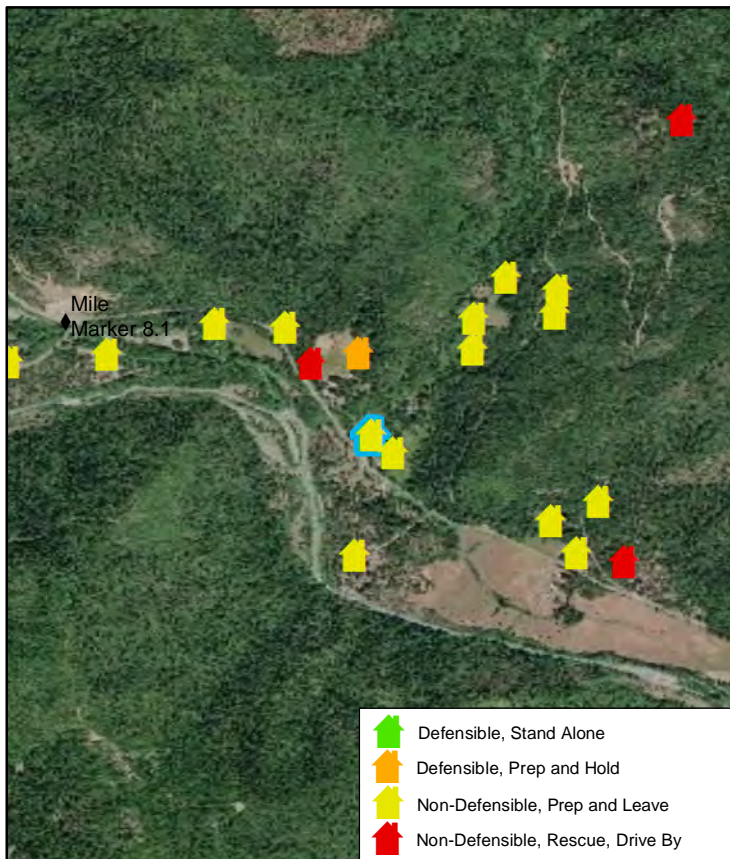
Notes:

Where is Safety Zone:

Access to Site: **T1 Engine**

Best Access From:

Resources Needed to Protect Structure:



Natchez Fire 2018



Collected Date/Time: 8/19/2018 4:14:43 AM,

Collected By: HBell

Incident Number: OR-RSF-000348

Location: 7238 Indian Creek ,

Structure Triage: **Non-Defensible, Prep and Leave**

Coordinates, DDM: **41°52.699, 123°25.17**

Safety Zone Present: **No**

Where is Safety Zone:

Type of Structure: **Residential**

Access to Site: **T 3/4 Engine**

Primary Structures: **1**

Outbuildings: **2**

Best Access From:

Roof Material: **Metal**

Heat Traps:

Siding Material: **Metal**

Resources Needed to Protect Structure: **Squad**

Electrical Power: **Overhead**

Gas to Structure: **Aboveground**

Fuel Surrounding Structure: **Timber**

Defensible Space: **30-50 Feet**

Comm With ICP: **Radio, cell**

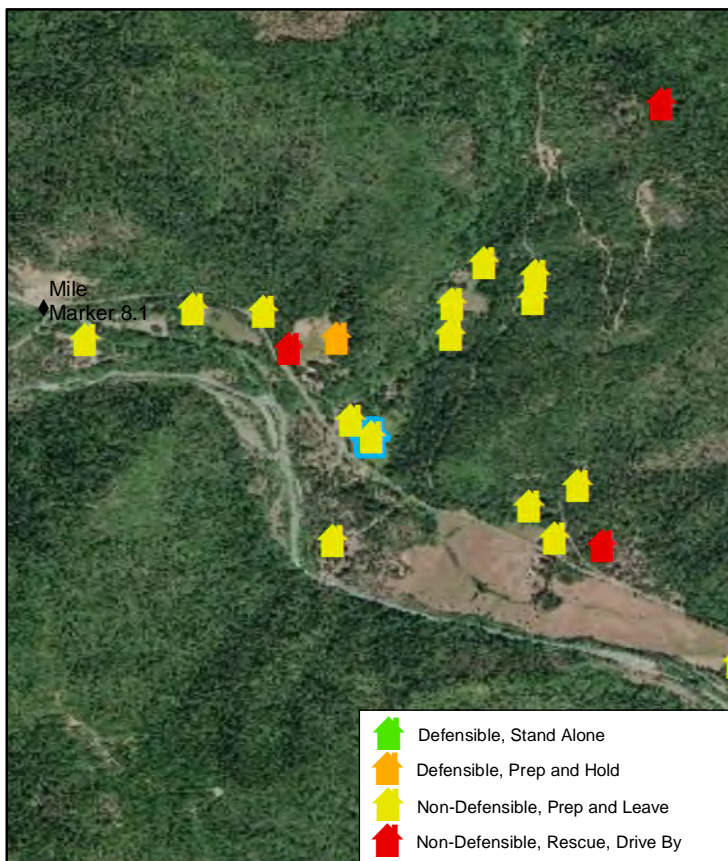
Hazards:

Hazard Notes:

Water Source:

Mitigation Time: **1-2 Hours**

Notes:



Natchez Fire 2018



Collected Date/Time: 8/19/2018 4:15:57 AM,

Collected By: HBell

Incident Number: OR-RSF-000348

Location: 7121 Indian Creek ,

Structure Triage: **Non-Defensible, Prep and Leave**

Coordinates, DDM: **41°52.65, 123°25.139**

Safety Zone Present: **No**

Type of Structure: **Residential**

Primary Structures: **1**

Outbuildings: **3**

Roof Material: **Metal**

Heat Traps:

Siding Material: **Wood**

Electrical Power: **Overhead**

Gas to Structure:

Fuel Surrounding Structure: **Timber**

Defensible Space: **0-30 Feet**

Comm With ICP: **Radio, cell**

Hazards:

Hazard Notes:

Water Source: **Creek**

Mitigation Time: **1-2 Hours**

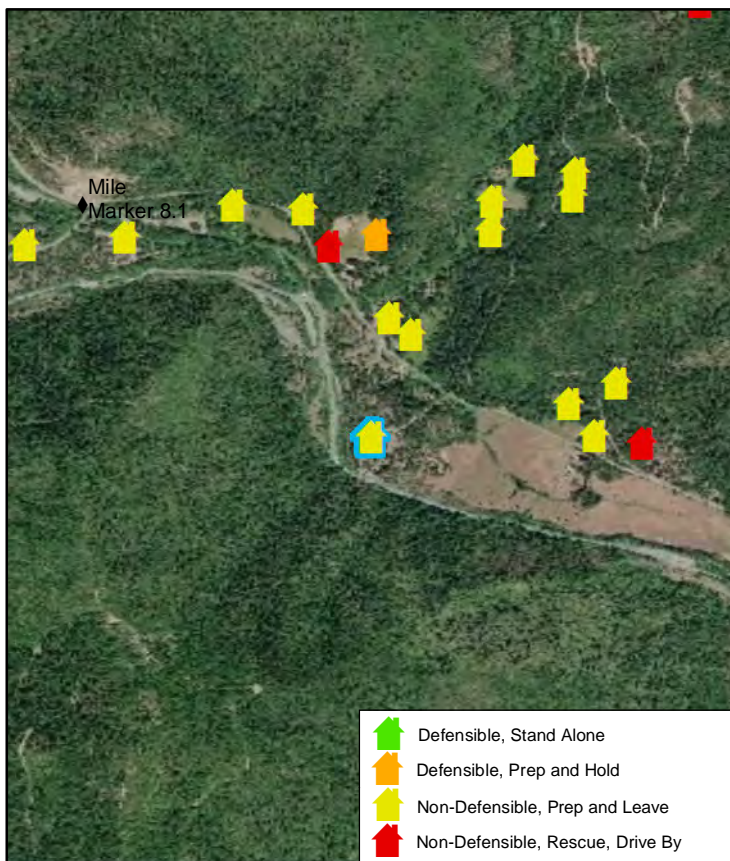
Notes:

Where is Safety Zone:

Access to Site: **T 3/4 Engine**

Best Access From:

Resources Needed to Protect Structure:



Natchez Fire 2018



Collected Date/Time: 8/19/2018 4:32:15 AM,

Collected By: HBell

Incident Number: OR-RSF-000348

Location: 6838 Indian Creek ,

Structure Triage: **Non-Defensible, Prep and Leave**

Coordinates, DDM: **41°52.504, 123°24.805**

Safety Zone Present: **No**

Where is Safety Zone:

Type of Structure: **Residential**

Access to Site: **T1 Engine**

Primary Structures: **1**

Best Access From:

Outbuildings: **2**

Roof Material: **Metal**

Heat Traps: **Numerous**

Siding Material: **Wood**

Resources Needed to Protect Structure: **Squad**

Electrical Power: **Overhead**

Gas to Structure: **Aboveground**

Fuel Surrounding Structure: **Timber**

Defensible Space: **0-30 Feet**

Comm With ICP: **Radio, cell**

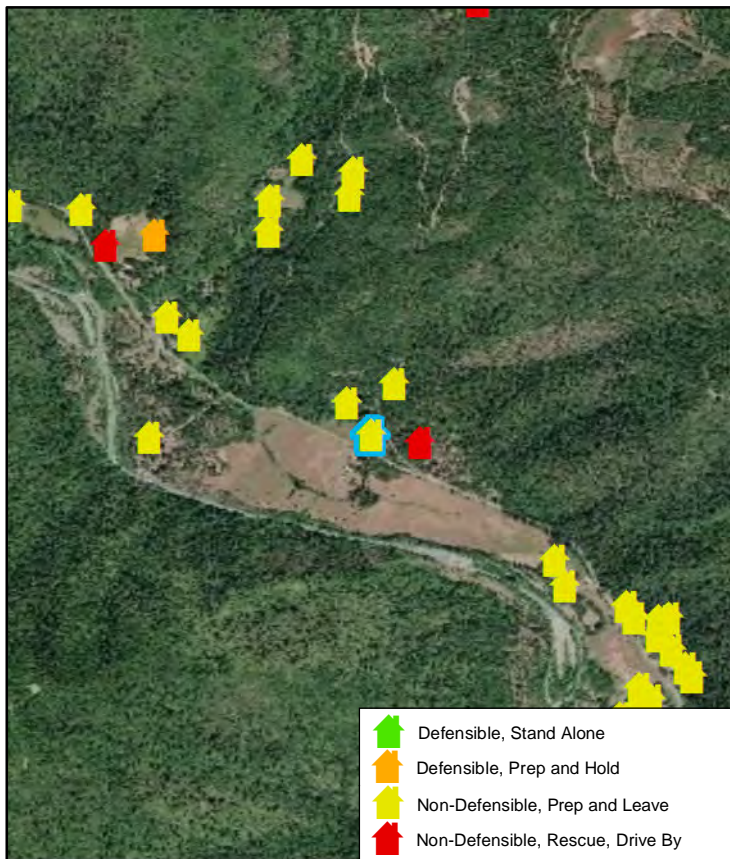
Hazards:

Hazard Notes:

Water Source: **None**

Mitigation Time: **3-4 Hours**

Notes: **Large barn across Hwy 48**



Natchez Fire 2018



Collected Date/Time: 8/19/2018 4:33:26 AM,

Collected By: HBell

Incident Number: OR-RSF-000348

Location: 6437 Indian Creek ,

Structure Triage: **Non-Defensible, Prep and Leave**

Coordinates, DDM: **41°52.305, 123°24.428**

Safety Zone Present: **No**

Where is Safety Zone:

Type of Structure: **Residential**

Access to Site: **T 3/4 Engine**

Primary Structures: **1**

Outbuildings: **3**

Best Access From:

Roof Material: **Composite**

Heat Traps: **Numerous**

Siding Material: **Metal**

Resources Needed to Protect Structure: **Squad**

Electrical Power: **Overhead**

Gas to Structure:

Fuel Surrounding Structure: **Timber**

Defensible Space: **0-30 Feet**

Comm With ICP: **Radio , cell**

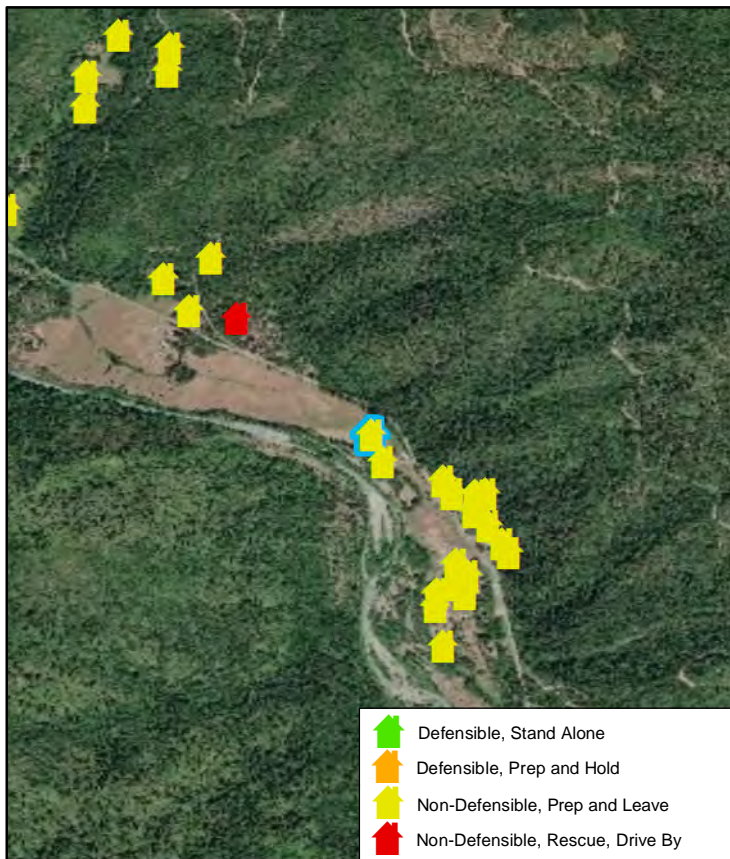
Hazards: **Yard art**

Hazard Notes:

Water Source: **Creek**

Mitigation Time: **2-3 Hours**

Notes:



Natchez Fire 2018



Collected Date/Time: 8/19/2018 4:34:37 AM,

Collected By: HBell

Incident Number: OR-RSF-000348

Location: 6433 Indian Creek ,

Structure Triage: **Non-Defensible, Prep and Leave**

Coordinates, DDM: **41°52.225, 123°24.365**

Safety Zone Present: **No**

Type of Structure: **Residential**

Primary Structures: **1**

Outbuildings: **6**

Roof Material: **Composite**

Heat Traps: **Numerous**

Siding Material: **Wood**

Electrical Power: **Overhead**

Gas to Structure:

Fuel Surrounding Structure: **Timber**

Defensible Space: **0-30 Feet**

Comm With ICP: **Radio, cell**

Hazards: **Numerous**

Hazard Notes:

Water Source: **Creek**

Mitigation Time: **3-4 Hours**

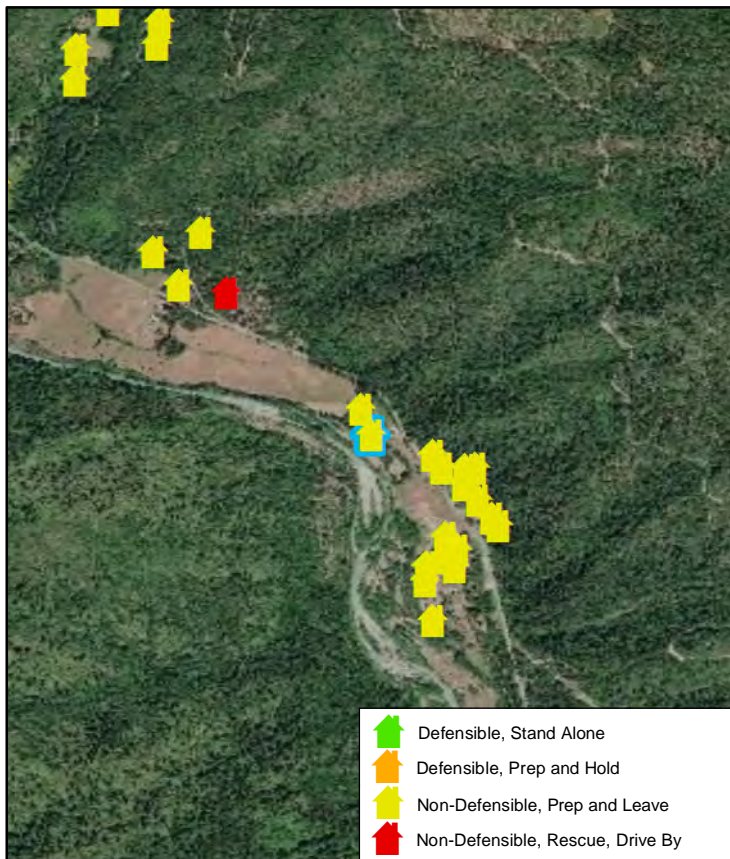
Notes:

Where is Safety Zone:

Access to Site: **T 3/4 Engine**

Best Access From:

Resources Needed to Protect Structure: **Squad**



Natchez Fire 2018



Collected Date/Time: 8/19/2018 4:35:32 AM,

Collected By: HBell

Incident Number: OR-RSF-000348

Location: 6310 Indian Creek ,

Structure Triage: **Non-Defensible, Prep and Leave**

Coordinates, DDM: **41°52.199, 123°24.315**

Safety Zone Present: **No**

Type of Structure: **Residential**

Primary Structures: **1**

Outbuildings: **3**

Roof Material: **Composite**

Heat Traps: **Numerous**

Siding Material: **Wood**

Electrical Power: **Overhead**

Gas to Structure: **None**

Fuel Surrounding Structure: **Timber**

Defensible Space: **0-30 Feet**

Comm With ICP: **Radio, cell**

Hazards:

Hazard Notes:

Water Source: **None**

Mitigation Time: **3-4 Hours**

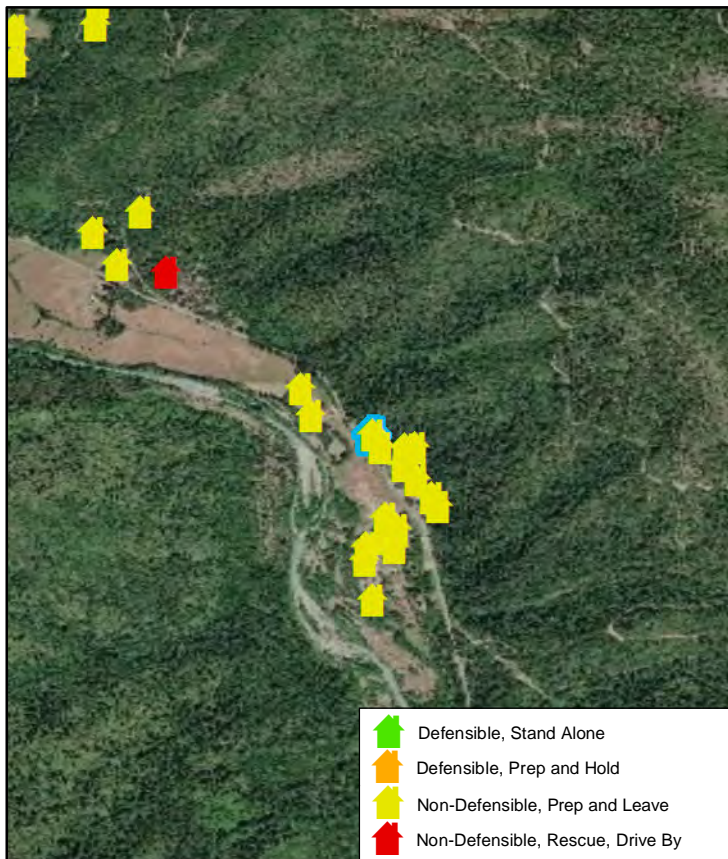
Notes:

Where is Safety Zone:

Access to Site: **T1 Engine**

Best Access From:

Resources Needed to Protect Structure:



Natchez Fire 2018



Collected Date/Time: 8/19/2018 4:39:31 AM,

Collected By: HBell

Incident Number: OR-RSF-000348

Location: 6240 Indian Creek ,

Structure Triage: **Non-Defensible, Prep and Leave**

Coordinates, DDM: **41°52.157, 123°24.251**

Safety Zone Present: **No**

Type of Structure: **Residential**

Primary Structures: **1**

Outbuildings: **0**

Roof Material: **Metal**

Heat Traps: **Numerous**

Siding Material: **Wood**

Electrical Power: **Overhead**

Gas to Structure:

Fuel Surrounding Structure: **Timber**

Defensible Space: **0-30 Feet**

Comm With ICP: **Radio, cell**

Hazards:

Hazard Notes:

Water Source:

Mitigation Time: **2-3 Hours**

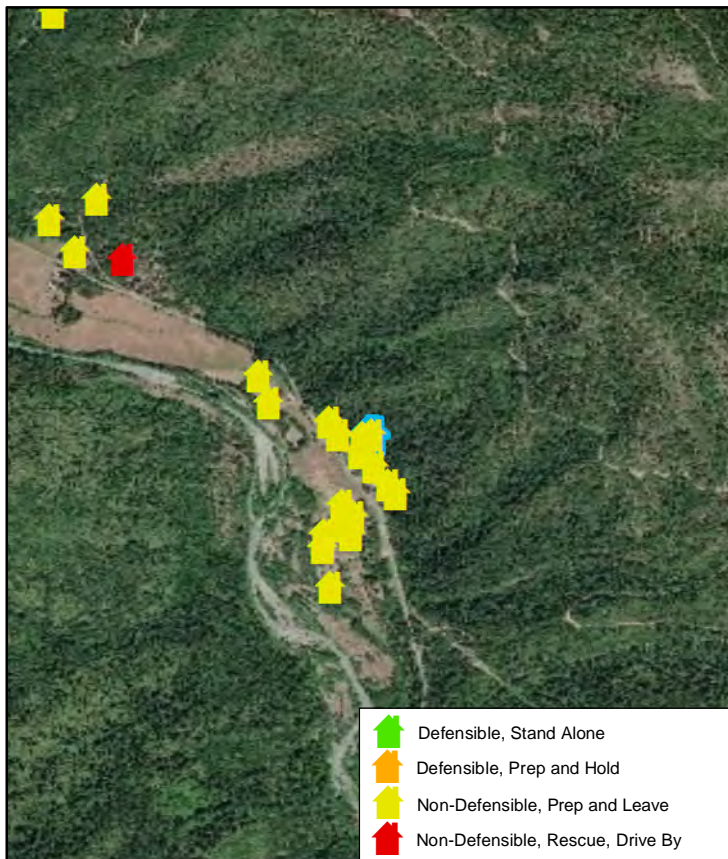
Notes:

Where is Safety Zone:

Access to Site: **T 3/4 Engine**

Best Access From:

Resources Needed to Protect Structure:



Natchez Fire 2018



Collected Date/Time: 8/19/2018 4:37:49 AM,

Collected By: HBell

Incident Number: OR-RSF-000348

Location: 6236 Indian Creek ,

Structure Triage: **Non-Defensible, Prep and Leave**

Coordinates, DDM: **41°52.159, 123°24.233**

Safety Zone Present: **No**

Type of Structure: **Residential**

Primary Structures: **1**

Outbuildings: **0**

Roof Material: **Metal**

Heat Traps: **Numerous**

Siding Material: **Wood**

Electrical Power: **Overhead**

Gas to Structure:

Fuel Surrounding Structure: **Timber**

Defensible Space: **0-30 Feet**

Comm With ICP: **Radio, cell**

Hazards:

Hazard Notes:

Water Source:

Mitigation Time: **2-3 Hours**

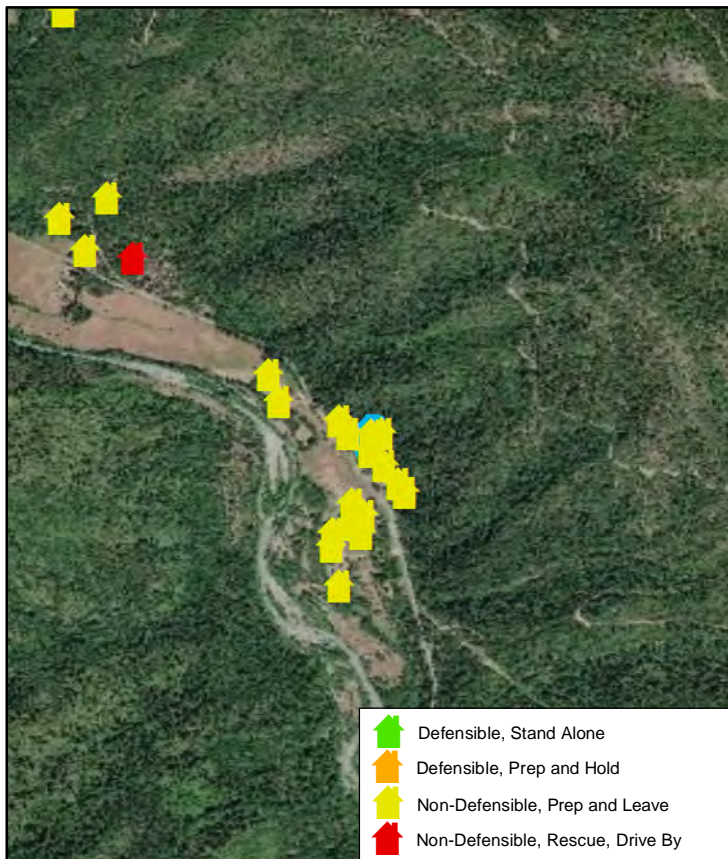
Notes:

Where is Safety Zone:

Access to Site: **T 3/4 Engine**

Best Access From:

Resources Needed to Protect Structure:



Natchez Fire 2018



Collected Date/Time: 8/19/2018 4:40:39 AM,

Collected By: HBell

Incident Number: OR-RSF-000348

Location: 6232 Indian Creek ,

Structure Triage: **Non-Defensible, Prep and Leave**

Coordinates, DDM: **41°52.148, 123°24.28**

Safety Zone Present: **No**

Type of Structure: **Residential**

Primary Structures: **1**

Outbuildings: **4**

Roof Material: **Metal**

Heat Traps: **Numerous**

Siding Material: **Wood**

Electrical Power: **Overhead**

Gas to Structure:

Fuel Surrounding Structure: **Timber**

Defensible Space: **0-30 Feet**

Comm With ICP: **Radio, cell**

Hazards: **Yard art**

Hazard Notes:

Where is Safety Zone:

Access to Site: **T1 Engine**

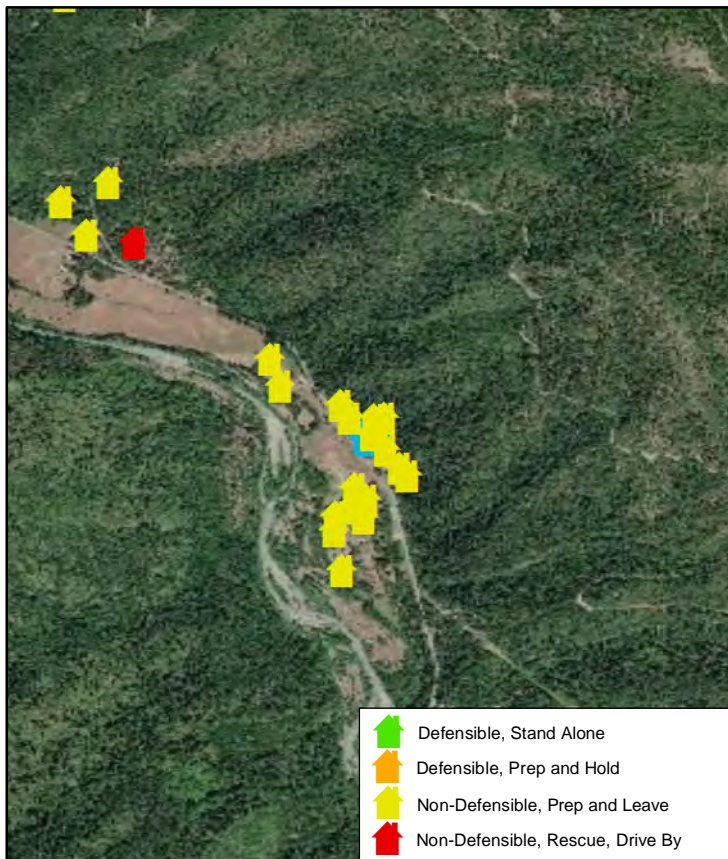
Best Access From:

Resources Needed to Protect Structure: **Squad**

Water Source:

Mitigation Time: **4-5 Hours**

Notes:



Natchez Fire 2018



Collected Date/Time: 8/19/2018 4:36:50 AM,

Collected By: HBell

Incident Number: OR-RSF-000348

Location: 6228 Indian Creek ,

Structure Triage: **Non-Defensible, Prep and Leave**

Coordinates, DDM: **41°52.129, 123°24.258**

Safety Zone Present: **No**

Where is Safety Zone:

Type of Structure: **Residential**

Access to Site: **T1 Engine**

Primary Structures: **1**

Best Access From:

Outbuildings: **4**

Roof Material: **Metal**

Heat Traps: **Numerous**

Siding Material: **Wood**

Resources Needed to Protect Structure: **Squad**

Electrical Power: **Overhead**

Gas to Structure: **Aboveground**

Fuel Surrounding Structure: **Timber**

Defensible Space: **0-30 Feet**

Comm With ICP: **Radio, cell**

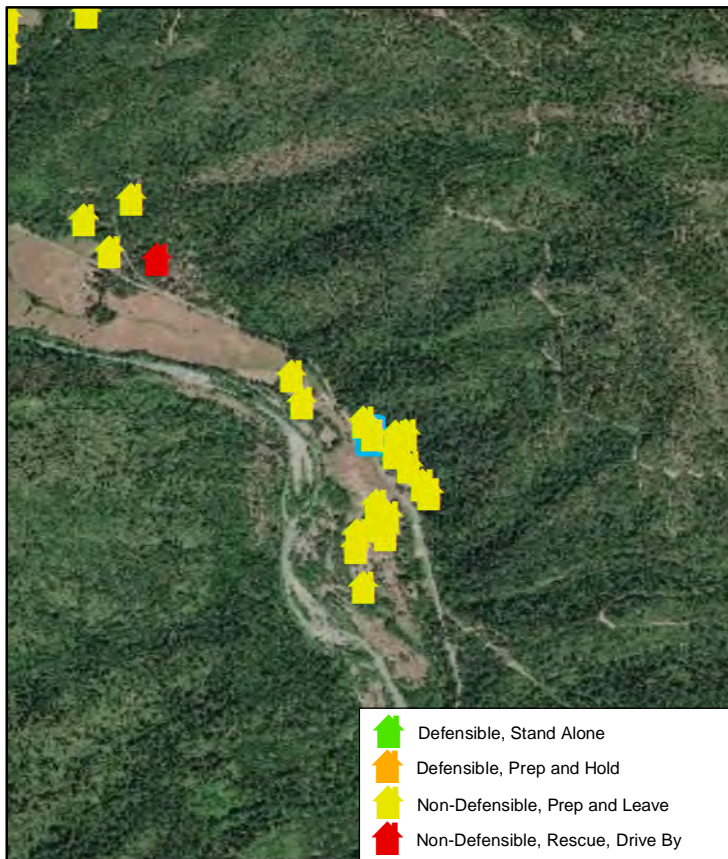
Hazards:

Hazard Notes:

Water Source:

Mitigation Time: **3-4 Hours**

Notes:



Natchez Fire 2018

Collected Date/Time: 8/19/2018 4:41:48 AM,

Collected By: HBell

Incident Number: OR-RSF-000348



Location: 6200 Indian Creek ,

Structure Triage: Non-Defensible, Prep and Leave

Coordinates, DDM: 41°52.115, 123°24.249

Safety Zone Present: No

Type of Structure: Residential

Primary Structures: 1

Outbuildings: 2

Roof Material: Composite

Heat Traps: Numerous

Siding Material: Wood

Electrical Power: Overhead

Gas to Structure: Aboveground

Fuel Surrounding Structure: Timber

Defensible Space: 30-50 Feet

Comm With ICP: Radio, cell

Hazards:

Hazard Notes:

Water Source:

Mitigation Time: 1-2 Hours

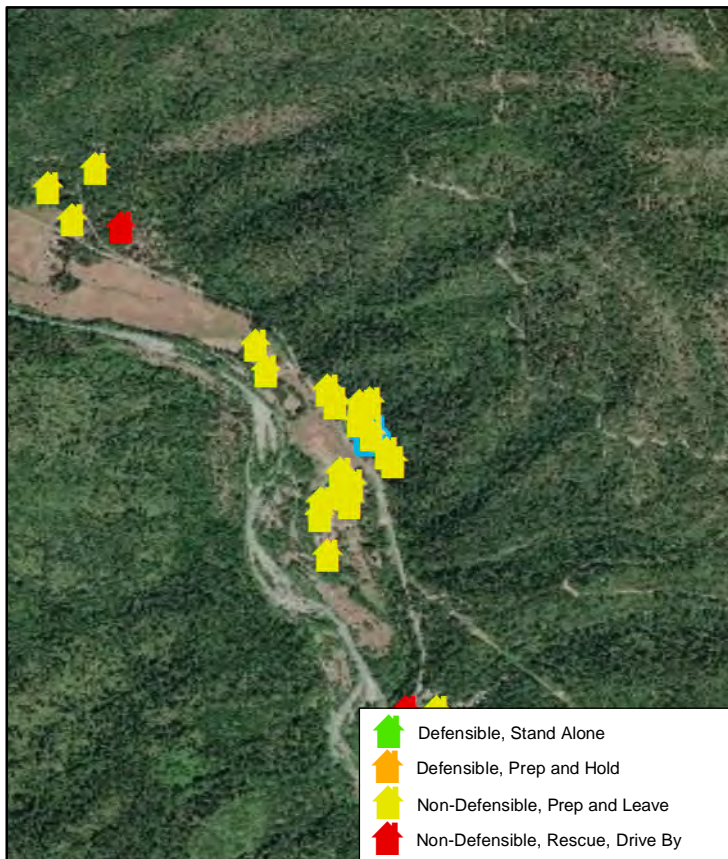
Notes:

Where is Safety Zone:

Access to Site: T 3/4 Engine

Best Access From:

Resources Needed to Protect Structure:



Natchez Fire 2018



Collected Date/Time: 8/19/2018 4:42:48 AM,

Collected By: HBell

Incident Number: OR-RSF-000348

Location: 6134 Indian Creek ,

Structure Triage: **Non-Defensible, Prep and Leave**

Coordinates, DDM: **41°52.079, 123°24.203**

Safety Zone Present: **No**

Type of Structure: **Residential**

Primary Structures: **1**

Outbuildings: **2**

Roof Material: **Metal**

Heat Traps: **Numerous**

Siding Material: **Wood**

Electrical Power: **Overhead**

Gas to Structure: **Aboveground**

Fuel Surrounding Structure: **Shrub**

Defensible Space: **0-30 Feet**

Comm With ICP: **Radio, cell**

Hazards:

Hazard Notes:

Water Source:

Mitigation Time: **3-4 Hours**

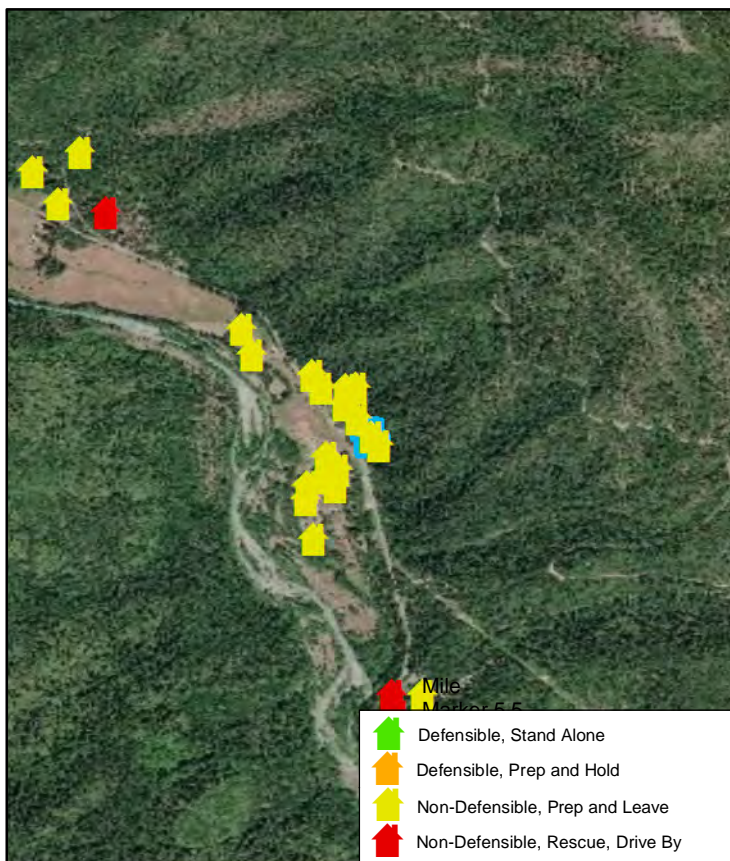
Notes:

Where is Safety Zone:

Access to Site: **T 3/4 Engine**

Best Access From:

Resources Needed to Protect Structure:



Natchez Fire 2018

Collected Date/Time: 8/19/2018 4:44:24 AM,

Collected By: HBell

Incident Number: OR-RSF-000348



Location: 6125 Indian Creek ,

Structure Triage: **Non-Defensible, Prep and Leave**

Coordinates, DDM: **41°52.048, 123°24.223**

Safety Zone Present: **No**

Type of Structure: **MixedUse**

Primary Structures: **1**

Outbuildings: **2**

Roof Material: **Metal**

Heat Traps: **Numerous**

Siding Material: **Wood**

Electrical Power: **Overhead**

Gas to Structure:

Fuel Surrounding Structure: **Shrub**

Defensible Space: **0-30 Feet**

Comm With ICP: **Radio, cell**

Hazards: **Yard art**

Hazard Notes:

Where is Safety Zone:

Access to Site: **T1 Engine**

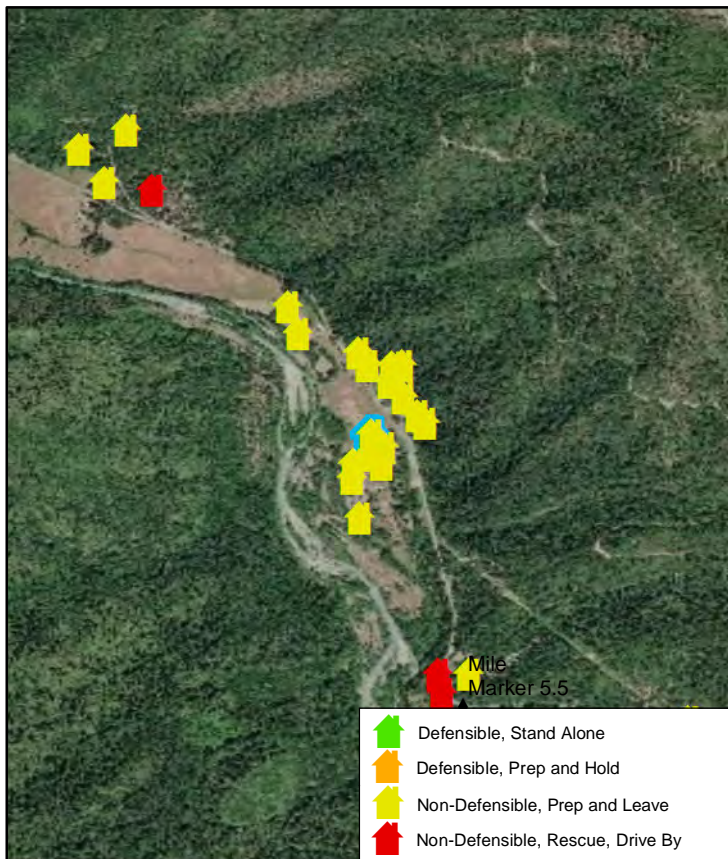
Best Access From:

Resources Needed to Protect Structure: **Crew**

Water Source:

Mitigation Time: **More Than 5 Hours**

Notes:



Natchez Fire 2018



Collected Date/Time: 8/19/2018 4:43:40 AM,

Collected By: HBell

Incident Number: OR-RSF-000348

Location: 6114 Indian Creek ,

Structure Triage: **Non-Defensible, Prep and Leave**

Coordinates, DDM: **41°52.055, 123°24.221**

Safety Zone Present: **No**

Where is Safety Zone:

Type of Structure: **Residential**

Access to Site: **T 3/4 Engine**

Primary Structures: **1**

Outbuildings: **3**

Best Access From:

Roof Material: **Metal**

Heat Traps: **Numerous**

Siding Material: **Wood**

Resources Needed to Protect Structure: **Squad**

Electrical Power: **Overhead**

Gas to Structure: **Aboveground**

Fuel Surrounding Structure: **Timber**

Defensible Space: **30-50 Feet**

Comm With ICP: **Radio, cell**

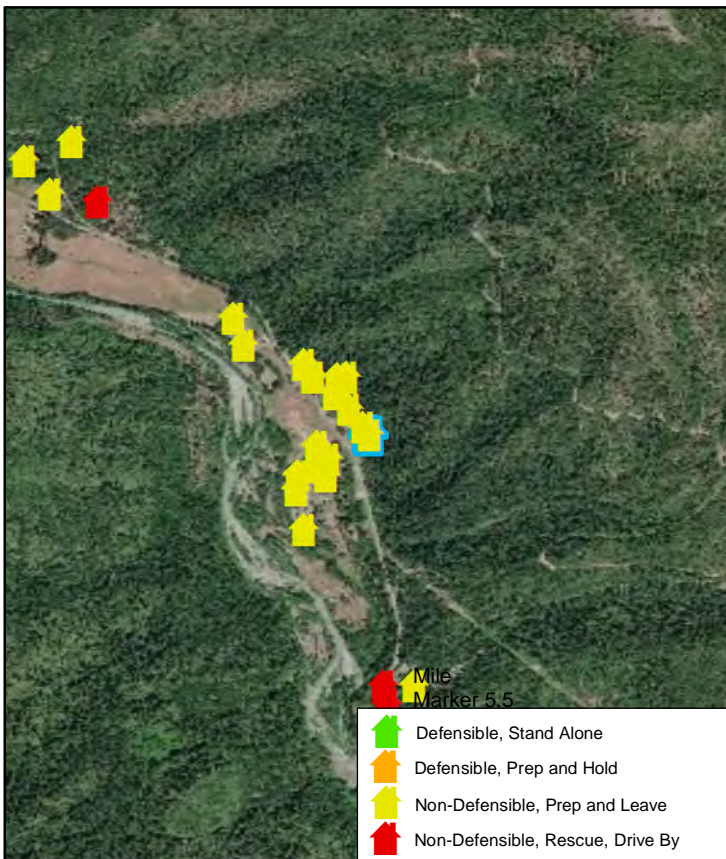
Hazards: **Numerous**

Hazard Notes:

Water Source:

Mitigation Time: **2-3 Hours**

Notes:



Natchez Fire 2018



Collected Date/Time: 8/19/2018 4:45:43 AM,

Collected By: HBell

Incident Number: OR-RSF-000348

Location: 6111 Indian Creek ,

Structure Triage: Non-Defensible, Prep and Leave

Coordinates, DDM: ,

Safety Zone Present: No

Type of Structure: Residential

Primary Structures: 1

Outbuildings: 2

Roof Material: Composite

Heat Traps: Numerous

Siding Material: Wood

Electrical Power: Overhead

Gas to Structure:

Fuel Surrounding Structure: Shrub

Defensible Space: 0-30 Feet

Comm With ICP: Radio, cell

Hazards: Numerous

Hazard Notes:

Where is Safety Zone:

Access to Site: T 3/4 Engine

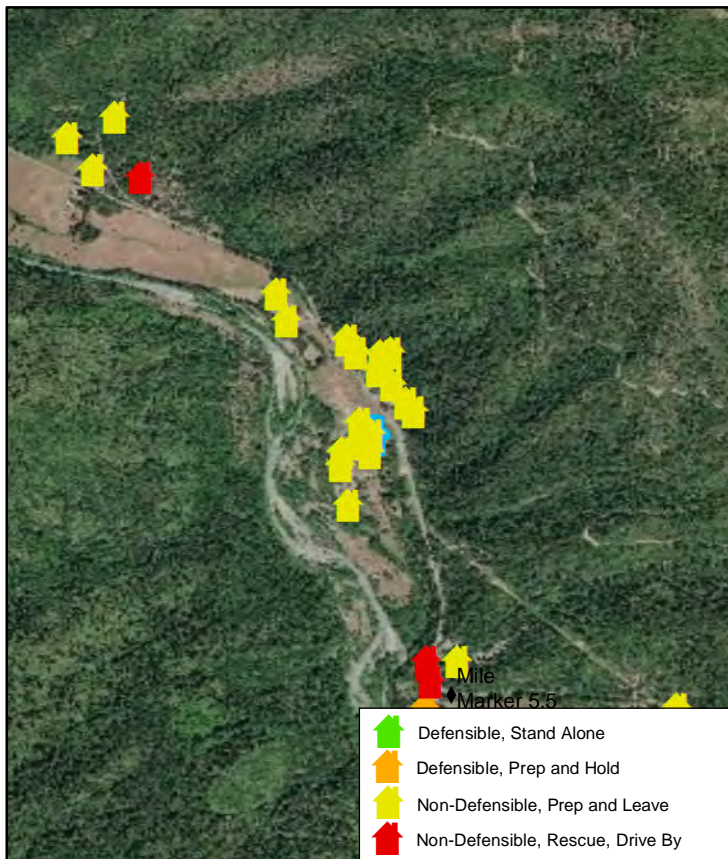
Best Access From:

Resources Needed to Protect Structure: Squad

Water Source:

Mitigation Time: 2-3 Hours

Notes:



Natchez Fire 2018



Collected Date/Time: 8/19/2018 4:48:38 AM,

Collected By: HBell

Incident Number: OR-RSF-000348

Location: 6105 Indian Creek ,

Structure Triage: **Non-Defensible, Prep and Leave**

Coordinates, DDM: ,

Safety Zone Present: **No**

Type of Structure: **Residential**

Primary Structures: 1

Outbuildings: 4

Roof Material: **Metal**

Heat Traps: **Numerous**

Siding Material: **Wood**

Electrical Power: **Overhead**

Gas to Structure:

Fuel Surrounding Structure: **Timber**

Defensible Space: **0-30 Feet**

Comm With ICP: **Radio, cell**

Hazards:

Hazard Notes:

Water Source:

Mitigation Time: **3-4 Hours**

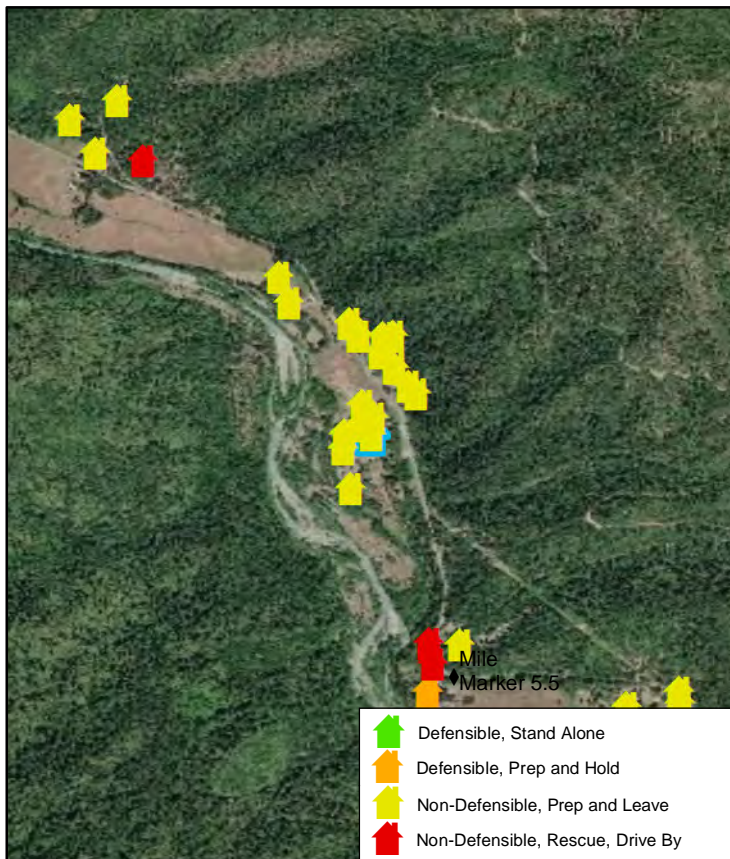
Notes:

Where is Safety Zone:

Access to Site: **T 3/4 Engine**

Best Access From:

Resources Needed to Protect Structure: **Squad**



Natchez Fire 2018



Collected Date/Time: 8/19/2018 4:46:37 AM,

Collected By: HBell

Incident Number: OR-RSF-000348

Location: 6025 Indian Creek ,

Structure Triage: **Non-Defensible, Prep and Leave**

Coordinates, DDM: **41°51.999, 123°24.211**

Safety Zone Present: **No**

Where is Safety Zone:

Type of Structure: **Residential**

Access to Site: **T 3/4 Engine**

Primary Structures: **1**

Outbuildings: **2**

Best Access From:

Roof Material: **Metal**

Heat Traps: **Numerous**

Siding Material: **Wood**

Resources Needed to Protect Structure: **Squad**

Electrical Power: **Overhead**

Gas to Structure:

Fuel Surrounding Structure: **Timber**

Defensible Space: **0-30 Feet**

Comm With ICP: **Radio, cell**

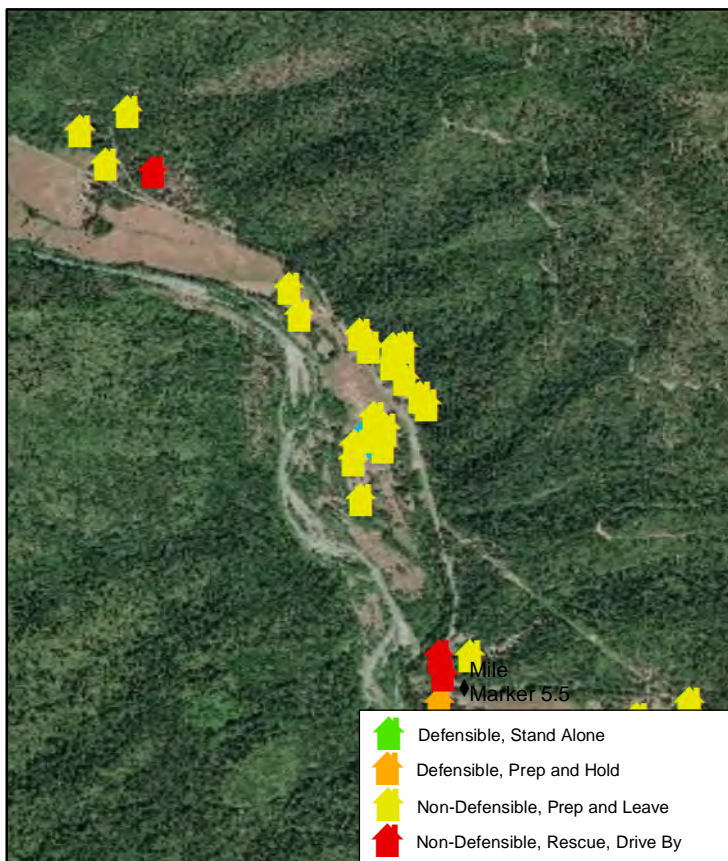
Hazards: **Yard art**

Hazard Notes:

Water Source:

Mitigation Time: **1-2 Hours**

Notes:



Natchez Fire 2018



Collected Date/Time: 8/19/2018 4:47:26 AM,

Collected By: HBell

Incident Number: OR-RSF-000348

Location: 6021 Indian Creek ,

Structure Triage: Non-Defensible, Prep and Leave

Coordinates, DDM: ,

Safety Zone Present: No

Where is Safety Zone:

Type of Structure: Residential

Access to Site: T1 Engine

Primary Structures: 1

Best Access From:

Outbuildings: 2

Roof Material: Metal

Heat Traps: Numerous

Siding Material: Masonry

Resources Needed to Protect Structure: Squad

Electrical Power: Overhead

Gas to Structure:

Fuel Surrounding Structure: Timber

Defensible Space: None

Comm With ICP: Radio, cell

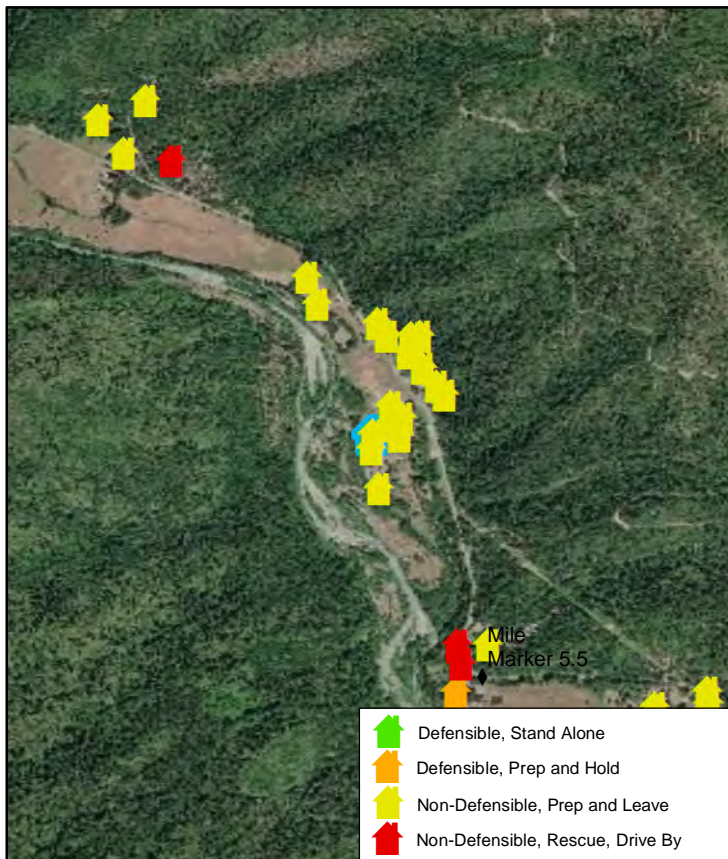
Hazards: Numerous

Hazard Notes:

Water Source: Creek

Mitigation Time: 1-2 Hours

Notes:



Natchez Fire 2018



Collected Date/Time: 8/19/2018 4:49:18 AM,

Collected By: HBell

Incident Number: OR-RSF-000348

Location: 6017 Indian Creek ,

Structure Triage: **Non-Defensible, Prep and Leave**

Coordinates, DDM: ,

Safety Zone Present: **No**

Type of Structure: **Residential**

Primary Structures: 1

Outbuildings: 1

Roof Material: **Metal**

Heat Traps: **Numerous**

Siding Material: **Wood**

Electrical Power: **Solar**

Gas to Structure:

Fuel Surrounding Structure:

Defensible Space: **0-30 Feet**

Comm With ICP: **Radio, cell**

Hazards:

Hazard Notes:

Where is Safety Zone:

Access to Site: **T1 Engine**

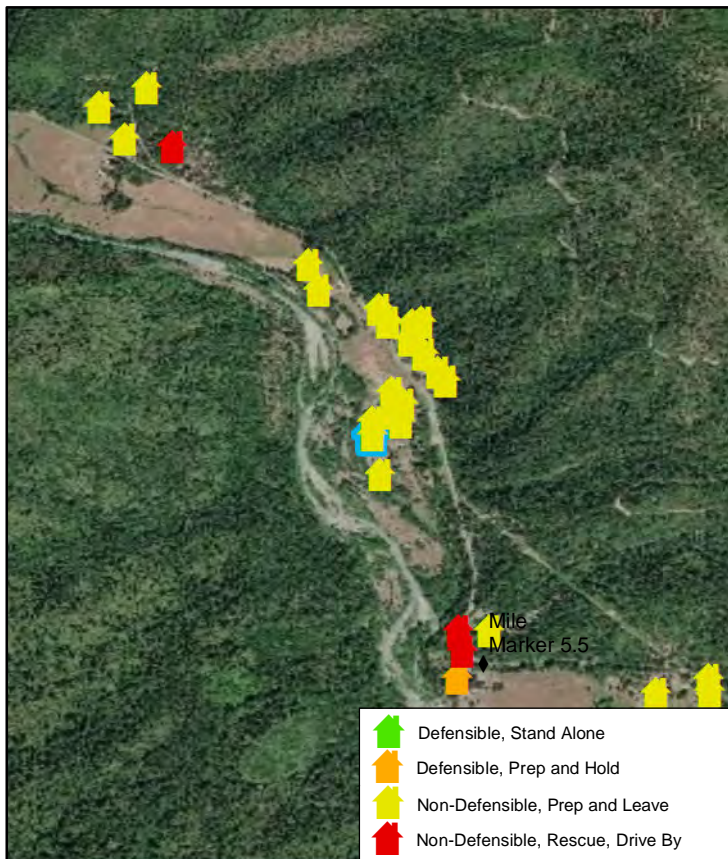
Best Access From:

Resources Needed to Protect Structure: **Squad**

Water Source: **Creek**

Mitigation Time: **1-2 Hours**

Notes:



Natchez Fire 2018



Collected Date/Time: 8/19/2018 4:50:22 AM,

Collected By: HBell

Incident Number: OR-RSF-000348

Location: 6011 Indian Creek ,

Structure Triage: **Non-Defensible, Prep and Leave**

Coordinates, DDM: **41°51.936, 123°24.194**

Safety Zone Present: **No**

Where is Safety Zone:

Type of Structure: **Residential**

Access to Site: **T1 Engine**

Primary Structures: **1**

Best Access From:

Outbuildings: **3**

Roof Material: **Metal**

Heat Traps: **Numerous**

Siding Material: **Wood**

Resources Needed to Protect Structure: **Squad**

Electrical Power: **Overhead**

Gas to Structure: **Aboveground**

Fuel Surrounding Structure: **Timber**

Defensible Space: **0-30 Feet**

Comm With ICP: **Radio, cell**

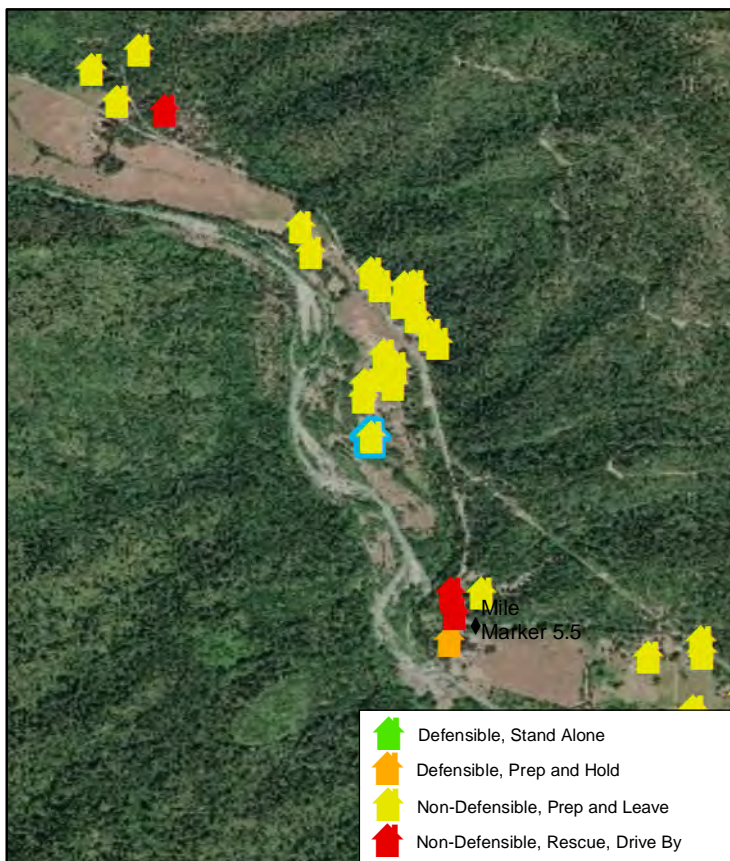
Hazards:

Hazard Notes:

Water Source: **Creek**

Mitigation Time: **2-3 Hours**

Notes:



Natchez Fire 2018



Collected Date/Time: 8/19/2018 4:51:16 AM,

Collected By: HBell

Incident Number: OR-RSF-000348

Location: 5605 Indian Creek , Abandoned

Structure Triage: **Non-Defensible, Rescue, Drive By**

Coordinates, DDM: ,

Safety Zone Present: **No**

Type of Structure: **Other**

Primary Structures: **0**

Outbuildings: **2**

Roof Material: **Metal**

Heat Traps: **Numerous**

Siding Material: **Wood**

Electrical Power: **Overhead**

Gas to Structure:

Fuel Surrounding Structure: **Timber**

Defensible Space: **None**

Comm With ICP: **Radio, cell**

Hazards:

Hazard Notes:

Water Source:

Mitigation Time: **1-2 Hours**

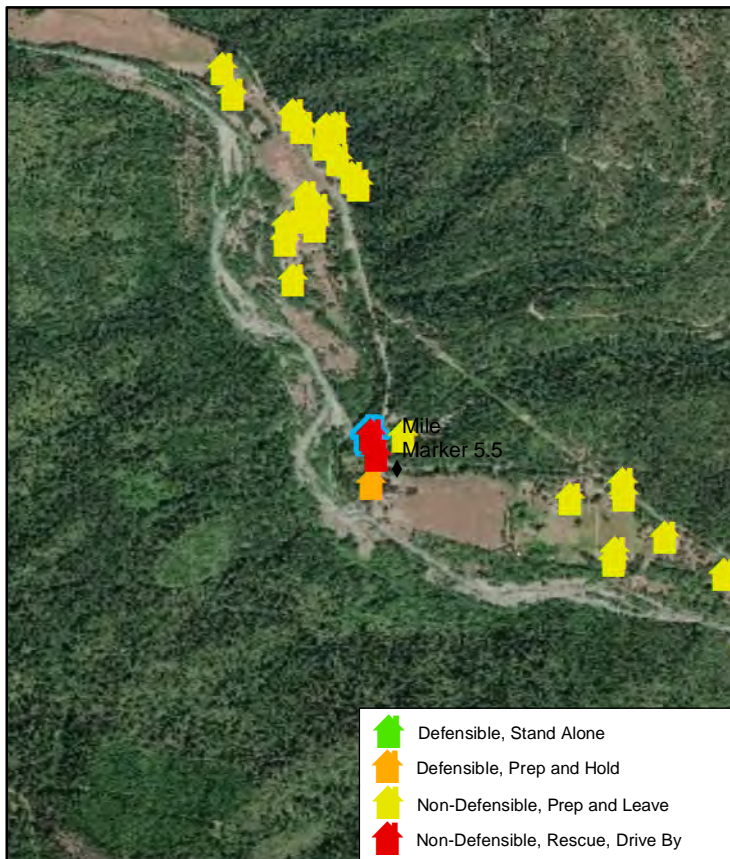
Notes:

Where is Safety Zone:

Access to Site: **T 3/4 Engine**

Best Access From:

Resources Needed to Protect Structure:



Natchez Fire 2018



Collected Date/Time: 8/19/2018 4:52:05 AM,

Collected By: HBell

Incident Number: OR-RSF-000348

Location: 5517 Indian Creek , Abandoned

Structure Triage: **Non-Defensible, Rescue, Drive By**

Coordinates, DDM: ,

Safety Zone Present: **No**

Type of Structure: **Other**

Primary Structures: **0**

Outbuildings: **1**

Roof Material: **Metal**

Heat Traps: **Numerous**

Siding Material: **Masonry**

Electrical Power: **Overhead**

Gas to Structure:

Fuel Surrounding Structure:

Defensible Space: **None**

Comm With ICP: **Radio, cell**

Hazards: **Asbestos siding**

Hazard Notes:

Where is Safety Zone:

Access to Site: **T1 Engine**

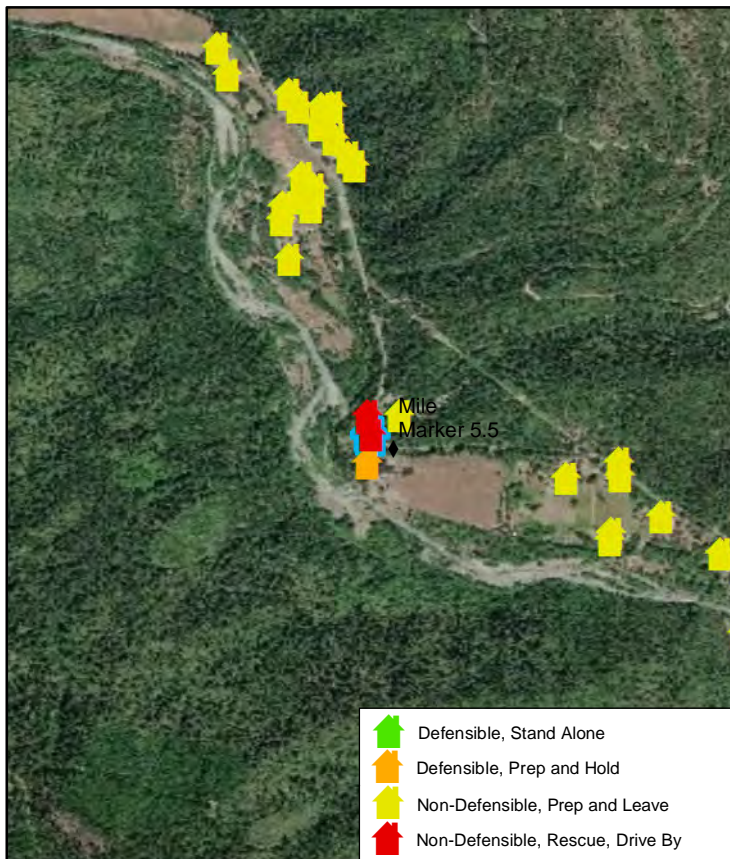
Best Access From:

Resources Needed to Protect Structure:

Water Source:

Mitigation Time: **1-2 Hours**

Notes: **Abandoned**



Natchez Fire 2018



Collected Date/Time: 8/19/2018 4:53:25 AM,

Collected By: HBell

Incident Number: OR-RSF-000348

Location: 5511 Indian Creek ,
Structure Triage: **Defensible, Prep and Hold**
Coordinates, DDM: ,
Safety Zone Present: **Yes**

Where is Safety Zone:

Type of Structure: **Residential**

Access to Site: **T1 Engine**

Primary Structures: 1

Outbuildings: 3

Best Access From:

Roof Material: **Composite**

Heat Traps:

Siding Material: **Wood**

Resources Needed to Protect Structure: **Squad**

Electrical Power: **Overhead**

Gas to Structure:

Fuel Surrounding Structure: **Slash**

Defensible Space: **30-50 Feet**

Comm With ICP: **Radio, cell**

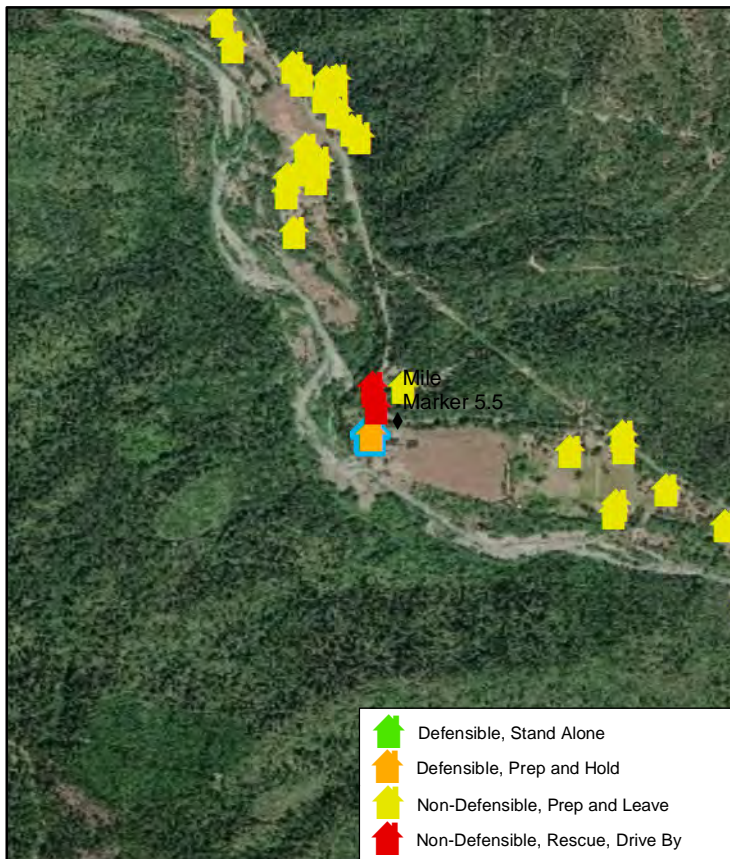
Hazards:

Hazard Notes:

Water Source:

Mitigation Time: **1-2 Hours**

Notes:



Natchez Fire 2018

Collected Date/Time: 8/19/2018 11:20:16 AM, Collected By: HBell

Incident Number: OR-RSF-000348



Location: 5127 Indian Creek ,

Structure Triage: **Non-Defensible, Prep and Leave**

Coordinates, DDM: **41°51.496, 123°23.726**

Safety Zone Present: **No**

Where is Safety Zone:

Type of Structure: **Residential**

Access to Site: **T 3/4 Engine**

Primary Structures: **1**

Outbuildings: **2**

Best Access From:

Roof Material: **Metal**

Heat Traps:

Siding Material: **Wood**

Resources Needed to Protect Structure: **Squad**

Electrical Power: **Overhead**

Gas to Structure:

Fuel Surrounding Structure: **Grass**

Defensible Space: **0-30 Feet**

Comm With ICP: **Radio, cell**

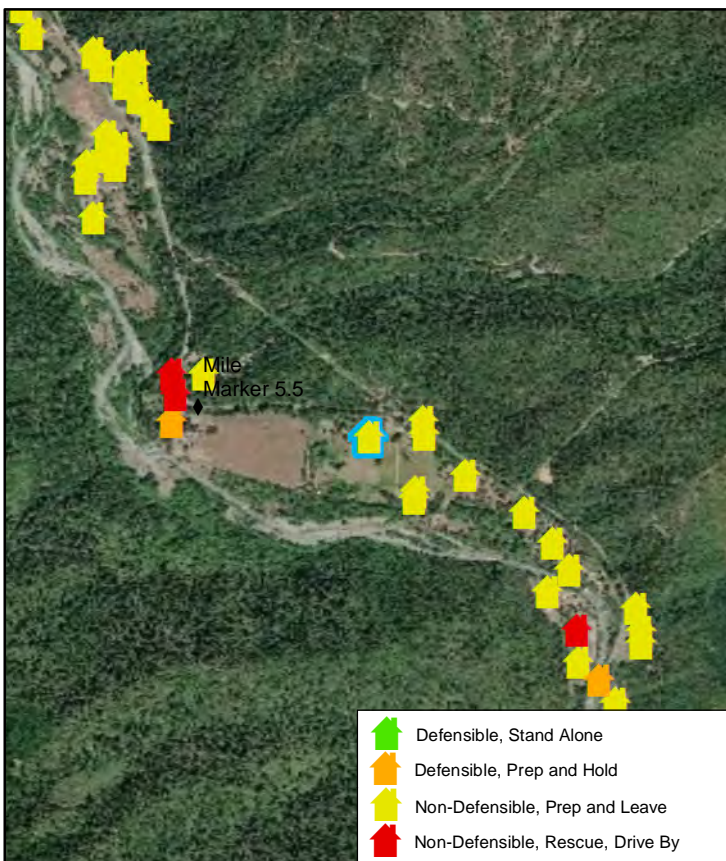
Hazards:

Hazard Notes:

Water Source:

Mitigation Time: **1-2 Hours**

Notes:



Natchez Fire 2018



Collected Date/Time: 8/19/2018 11:21:21 AM, Collected By: HBell

Incident Number: OR-RSF-000348

Location: 5109 Indian Creek ,

Structure Triage: **Non-Defensible, Prep and Leave**

Coordinates, DDM: ,

Safety Zone Present: **No**

Where is Safety Zone:

Type of Structure: **Residential**

Access to Site: **T 3/4 Engine**

Primary Structures: 1

Best Access From:

Outbuildings: 3

Roof Material: **Metal**

Heat Traps: **Numerous**

Siding Material: **Metal**

Resources Needed to Protect Structure: **Squad**

Electrical Power: **Overhead**

Gas to Structure:

Fuel Surrounding Structure: **Shrub**

Defensible Space: **0-30 Feet**

Comm With ICP: **Radio, cell**

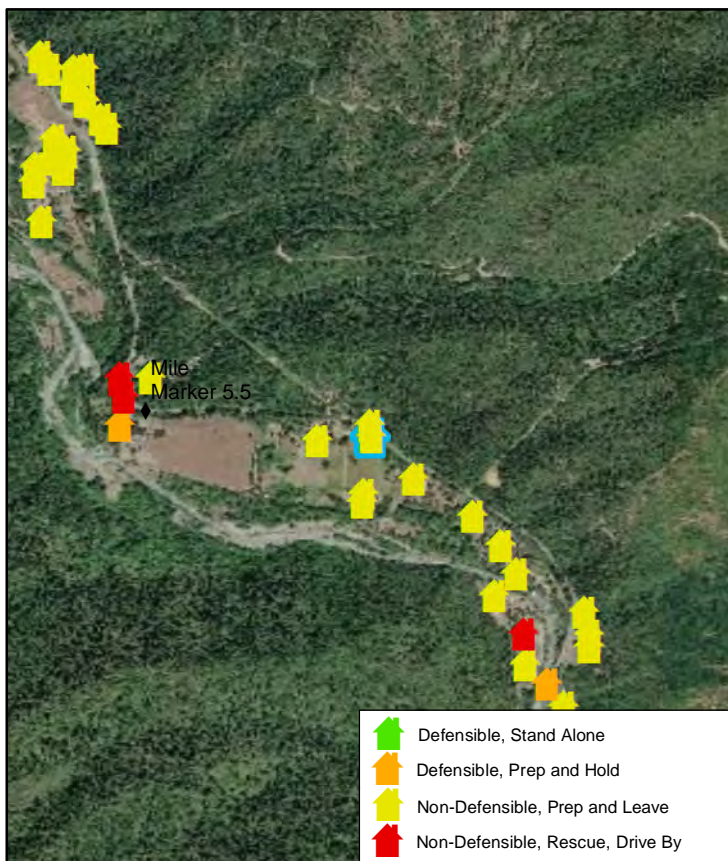
Hazards: **Yard art**

Hazard Notes:

Water Source:

Mitigation Time: **2-3 Hours**

Notes:



Natchez Fire 2018



Collected Date/Time: 8/19/2018 11:22:04 AM, Collected By: HBell

Incident Number: OR-RSF-000348

Location: 5100 Indian Creek ,

Structure Triage: **Non-Defensible, Prep and Leave**

Coordinates, DDM: **41°51.491, 123°23.671**

Safety Zone Present: **No**

Type of Structure: **Residential**

Primary Structures: **1**

Outbuildings: **1**

Roof Material: **Composite**

Heat Traps: **OpenEaves,WoodDeck**

Siding Material: **Wood**

Electrical Power: **Overhead**

Gas to Structure: **Aboveground**

Fuel Surrounding Structure: **Timber**

Defensible Space: **0-30 Feet**

Comm With ICP: **Radio,Cell**

Hazards:

Hazard Notes:

Where is Safety Zone:

Access to Site: **T 3/4 Engine**

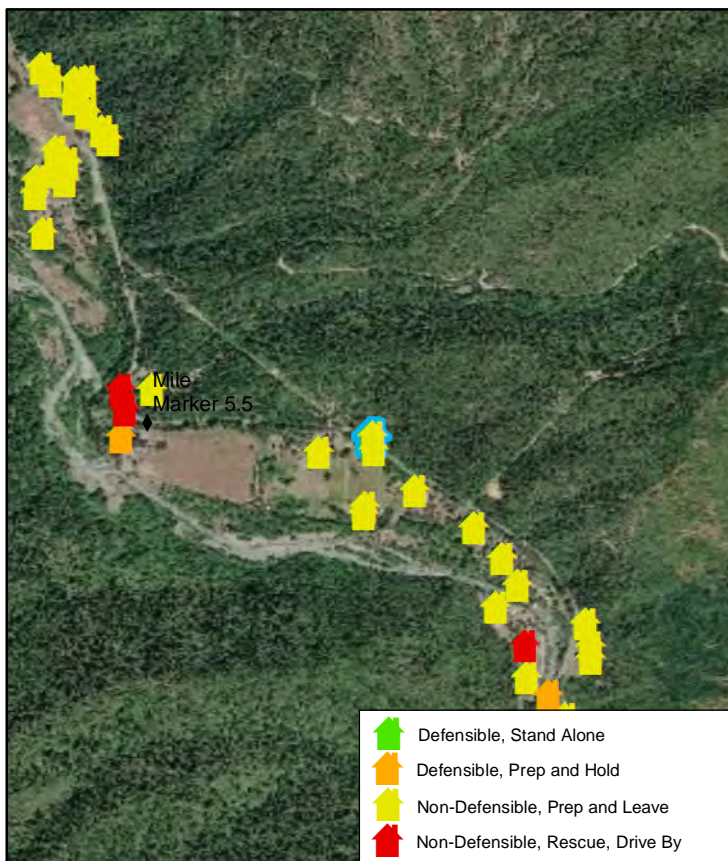
Best Access From:

Resources Needed to Protect Structure:

Water Source:

Mitigation Time: **1-2 Hours**

Notes:



Natchez Fire 2018



Collected Date/Time: 8/19/2018 11:25:39 AM, Collected By: HBell

Incident Number: OR-RSF-000348

Location: 5001 Indian Creek ,

Structure Triage: **Non-Defensible, Prep and Leave**

Coordinates, DDM: **41°51.416, 123°23.555**

Safety Zone Present: **No**

Where is Safety Zone:

Type of Structure: **Residential**

Access to Site: **T1 Engine**

Primary Structures: **1**

Best Access From:

Outbuildings: **2**

Roof Material: **Composite**

Heat Traps:

Siding Material: **Wood**

Resources Needed to Protect Structure:

Electrical Power: **Overhead**

Gas to Structure:

Fuel Surrounding Structure: **Grass**

Defensible Space: **30-50 Feet**

Comm With ICP: **Radio, cell**

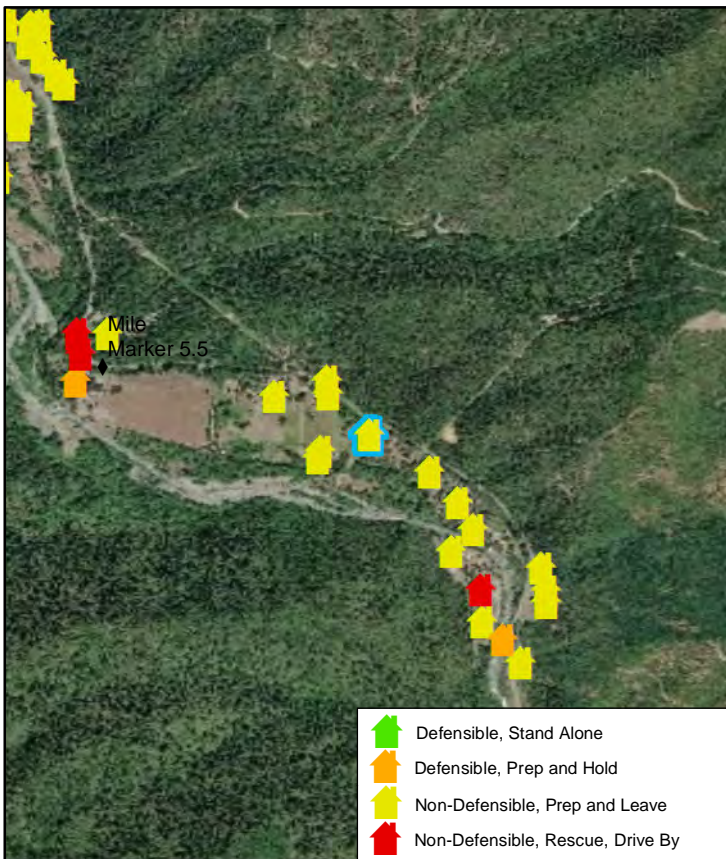
Hazards:

Hazard Notes:

Water Source:

Mitigation Time: **1-2 Hours**

Notes:



Natchez Fire 2018

Collected Date/Time: 8/19/2018 4:30:12 AM, Collected By: HBell

Incident Number: OR-RSF-000348



Location: 50 East Fork Indian Creek , Abandoned

Structure Triage: **Non-Defensible, Rescue, Drive By**

Coordinates, DDM: ,

Safety Zone Present: **No**

Type of Structure: **Other**

Primary Structures: **0**

Outbuildings: **2**

Roof Material: **Metal**

Heat Traps: **Numerous**

Siding Material: **Wood**

Electrical Power: **Overhead**

Gas to Structure:

Fuel Surrounding Structure: **Timber**

Defensible Space: **None**

Comm With ICP: **Radio, cell**

Hazards: **Numerous**

Hazard Notes:

Where is Safety Zone:

Access to Site:

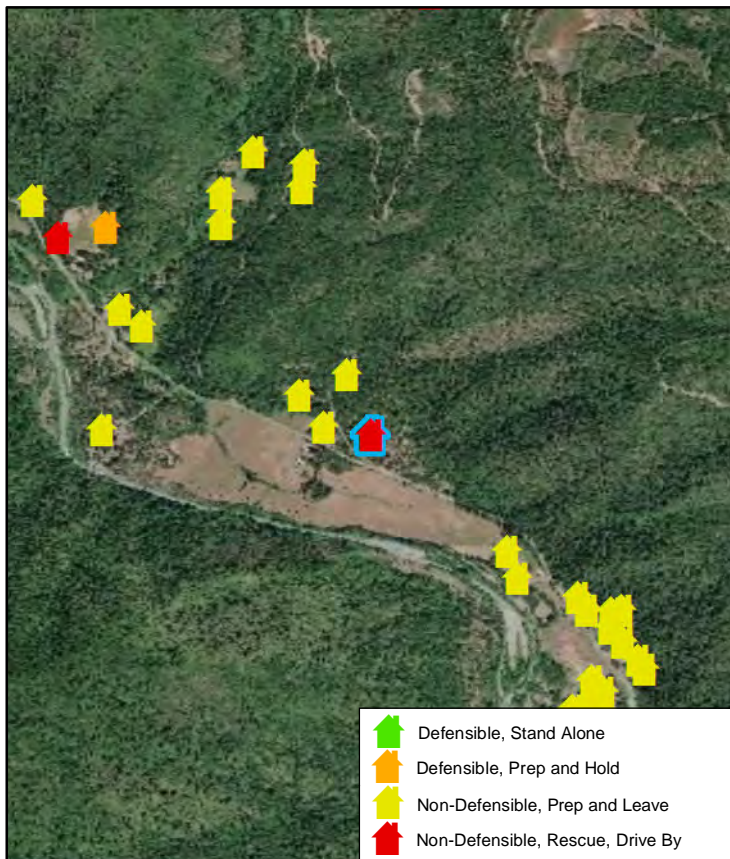
Best Access From:

Resources Needed to Protect Structure:

Water Source:

Mitigation Time:

Notes: **Address was established by STPS; .050 miles from Hwy 48**



Natchez Fire 2018



Collected Date/Time: 8/19/2018 11:26:14 AM, Collected By: HBell

Incident Number: OR-RSF-000348

Location: 4923 Indian Creek ,

Structure Triage: **Non-Defensible, Prep and Leave**

Coordinates, DDM: ,

Safety Zone Present: **No**

Type of Structure: **Residential**

Primary Structures: 1

Outbuildings: 0

Roof Material: **Metal**

Heat Traps: **Numerous**

Siding Material: **Metal**

Electrical Power: **Overhead**

Gas to Structure:

Fuel Surrounding Structure: **Shrub**

Defensible Space: **0-30 Feet**

Comm With ICP: **Radio, cell**

Hazards: **Yard art**

Hazard Notes:

Where is Safety Zone:

Access to Site: **T 3/4 Engine**

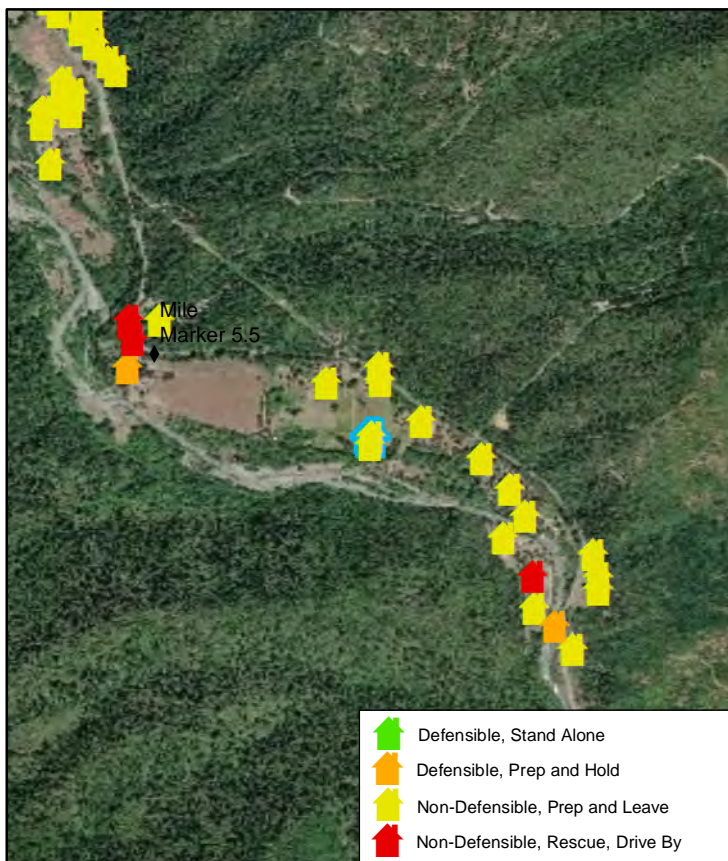
Best Access From:

Resources Needed to Protect Structure: **Squad**

Water Source: **Creek**

Mitigation Time: **1-2 Hours**

Notes:



Natchez Fire 2018



Collected Date/Time: 8/19/2018 11:24:18 AM, Collected By: HBell

Incident Number: OR-RSF-000348

Location: 4919 Indian Creek ,

Structure Triage: **Non-Defensible, Prep and Leave**

Coordinates, DDM: ,

Safety Zone Present: **No**

Where is Safety Zone:

Type of Structure: **Residential**

Access to Site: **T 3/4 Engine**

Primary Structures: 1

Best Access From:

Outbuildings: 3

Roof Material: **Metal**

Heat Traps: **Numerous**

Siding Material: **Wood**

Resources Needed to Protect Structure: **Squad**

Electrical Power: **Overhead**

Gas to Structure:

Fuel Surrounding Structure: **Shrub**

Defensible Space: **0-30 Feet**

Comm With ICP: **Radio, cell**

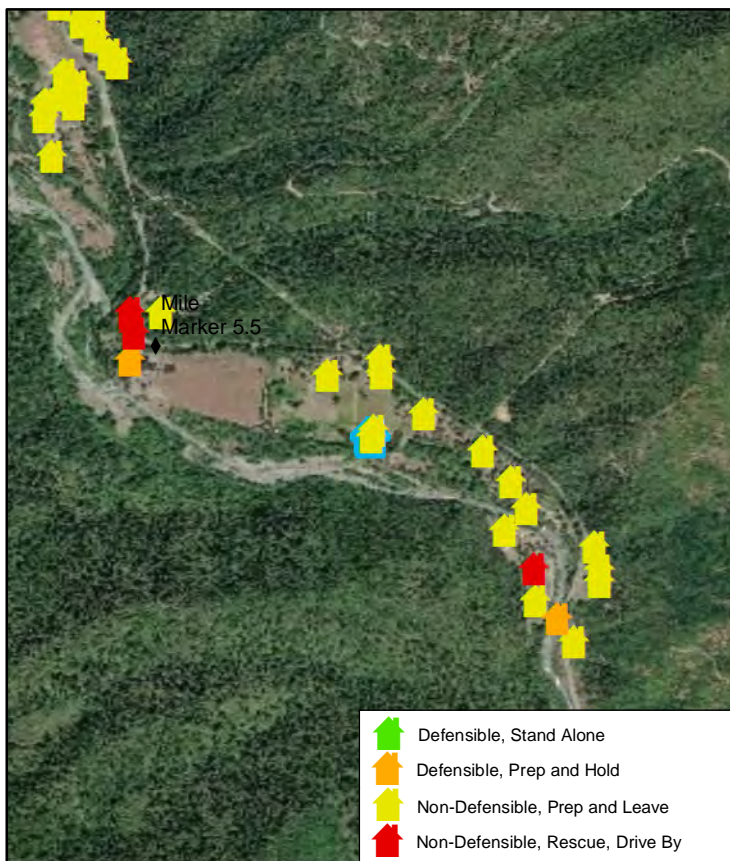
Hazards: **Yard art**

Hazard Notes:

Water Source: **Creek**

Mitigation Time: **1-2 Hours**

Notes:



Natchez Fire 2018



Collected Date/Time: 8/19/2018 11:27:50 AM, Collected By: HBell

Incident Number: OR-RSF-000348

Location: 4821 Indian Creek ,

Structure Triage: **Non-Defensible, Prep and Leave**

Coordinates, DDM: ,

Safety Zone Present: **No**

Where is Safety Zone:

Type of Structure: **Residential**

Access to Site: **T 3/4 Engine**

Primary Structures: 1

Best Access From:

Outbuildings: 2

Roof Material: **Composite**

Heat Traps:

Siding Material: **Wood**

Resources Needed to Protect Structure: **Squad**

Electrical Power: **Overhead**

Gas to Structure:

Fuel Surrounding Structure: **Timber**

Defensible Space: **0-30 Feet**

Comm With ICP: **Radio, cell**

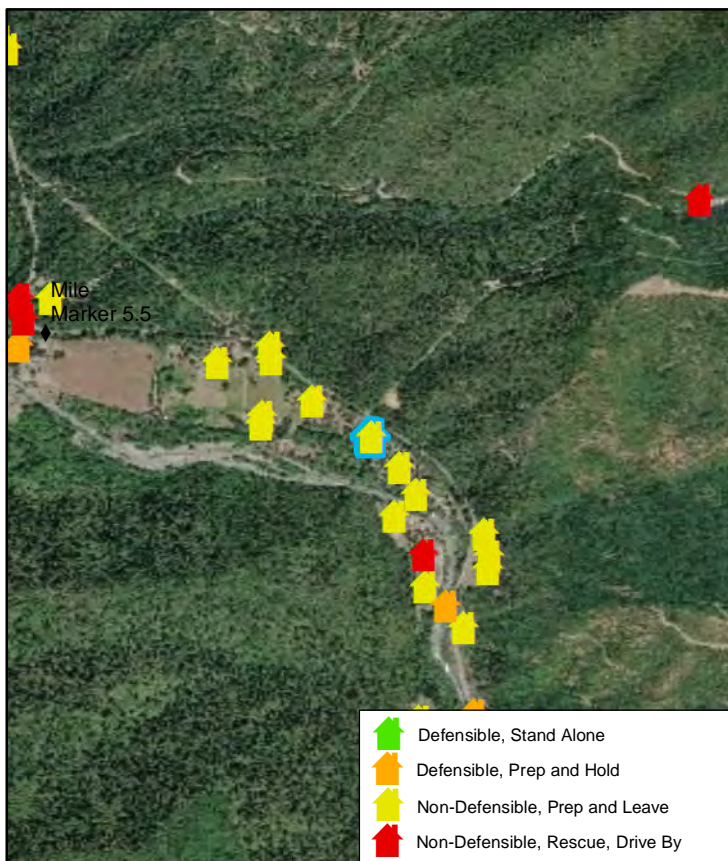
Hazards:

Hazard Notes:

Water Source:

Mitigation Time: **1-2 Hours**

Notes:



Natchez Fire 2018



Collected Date/Time: 8/19/2018 11:31:27 AM, Collected By: HBell

Incident Number: OR-RSF-000348

Location: 4550 Indian Creek ,
Structure Triage: **Non-Defensible, Prep and Leave**
Coordinates, DDM: **41°51.14, 123°23.284**
Safety Zone Present: **No**

Where is Safety Zone:

Type of Structure: **Residential**

Access to Site: **T1 Engine**

Primary Structures: **1**

Best Access From:

Outbuildings: **0**

Roof Material: **Metal**

Heat Traps:

Siding Material: **Wood**

Resources Needed to Protect Structure:

Electrical Power: **Overhead**

Gas to Structure:

Fuel Surrounding Structure: **Timber**

Defensible Space: **None**

Comm With ICP: **Radio, cell**

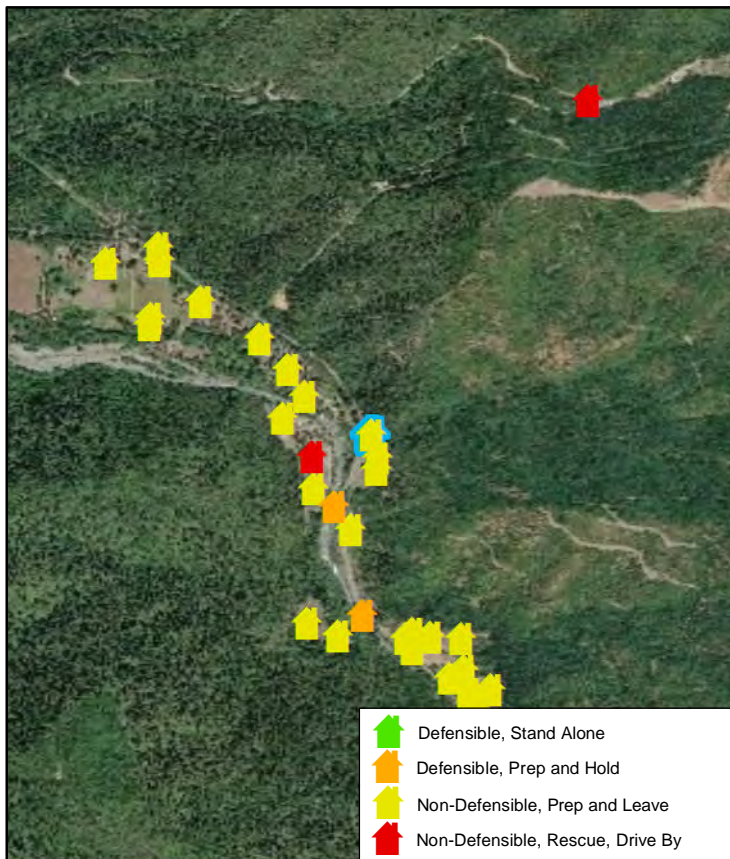
Hazards:

Hazard Notes:

Water Source:

Mitigation Time: **1-2 Hours**

Notes: **This address was assigned by STPS , and based on Hwy 48 mike markers**



Natchez Fire 2018



Collected Date/Time: 8/19/2018 11:28:56 AM, Collected By: HBell

Incident Number: OR-RSF-000348

Location: 4549 Indian Spring ,

Structure Triage: **Non-Defensible, Prep and Leave**

Coordinates, DDM: ,

Safety Zone Present: **No**

Where is Safety Zone:

Type of Structure: **Residential**

Access to Site: **T 3/4 Engine**

Primary Structures: 1

Outbuildings: 2

Best Access From:

Roof Material: **Composite**

Heat Traps:

Siding Material: **Wood**

Resources Needed to Protect Structure:

Electrical Power: **Overhead**

Gas to Structure:

Fuel Surrounding Structure: **Shrub**

Defensible Space: **0-30 Feet**

Comm With ICP: **Radio, cell**

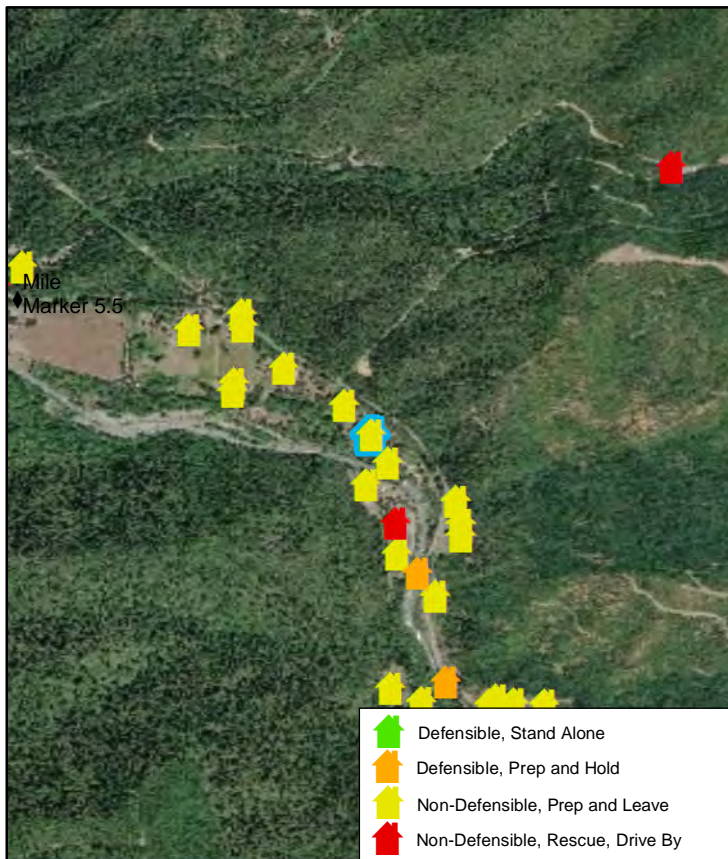
Hazards:

Hazard Notes:

Water Source: **Creek**

Mitigation Time: **1-2 Hours**

Notes:



Natchez Fire 2018



Collected Date/Time: 8/19/2018 11:29:56 AM, Collected By: HBell

Incident Number: OR-RSF-000348

Location: 4545 Indian Creek ,

Structure Triage: **Non-Defensible, Prep and Leave**

Coordinates, DDM: **41°51.175, 123°23.281**

Safety Zone Present: **No**

Where is Safety Zone:

Type of Structure: **Residential**

Access to Site: **T 3/4 Engine**

Primary Structures: **1**

Outbuildings: **2**

Best Access From:

Roof Material: **Metal**

Heat Traps: **Numerous**

Siding Material: **Wood**

Resources Needed to Protect Structure: **Squad**

Electrical Power: **Overhead**

Gas to Structure:

Fuel Surrounding Structure: **Shrub**

Defensible Space: **None**

Comm With ICP: **Radio, cell**

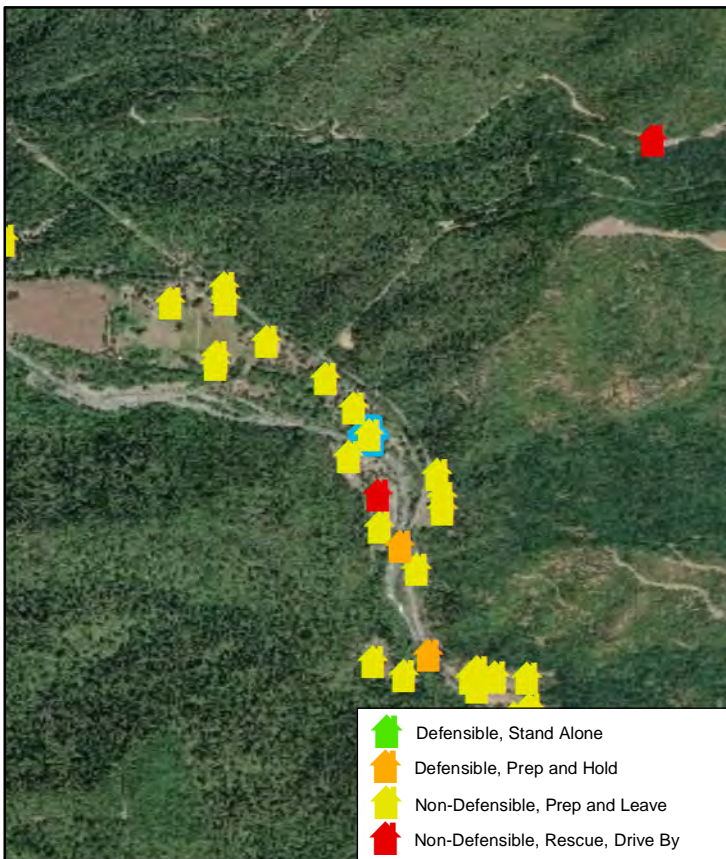
Hazards: **Yard art**

Hazard Notes:

Water Source: **Creek**

Mitigation Time: **1-2 Hours**

Notes:



Natchez Fire 2018



Collected Date/Time: 8/19/2018 11:32:48 AM, Collected By: HBell

Incident Number: OR-RSF-000348

Location: 4500 Indian Creek ,
Structure Triage: Non-Defensible, Prep and Leave
Coordinates, DDM: 41°51.066, 123°23.319
Safety Zone Present: No

Where is Safety Zone:

Type of Structure: Residential

Access to Site: T1 Engine

Primary Structures: 1

Best Access From:

Outbuildings: 2

Roof Material: Metal

Heat Traps: Numerous

Siding Material: Metal

Resources Needed to Protect Structure: Squad

Electrical Power: Overhead

Gas to Structure:

Fuel Surrounding Structure: Grass

Defensible Space: 0-30 Feet

Comm With ICP: Radio, cell

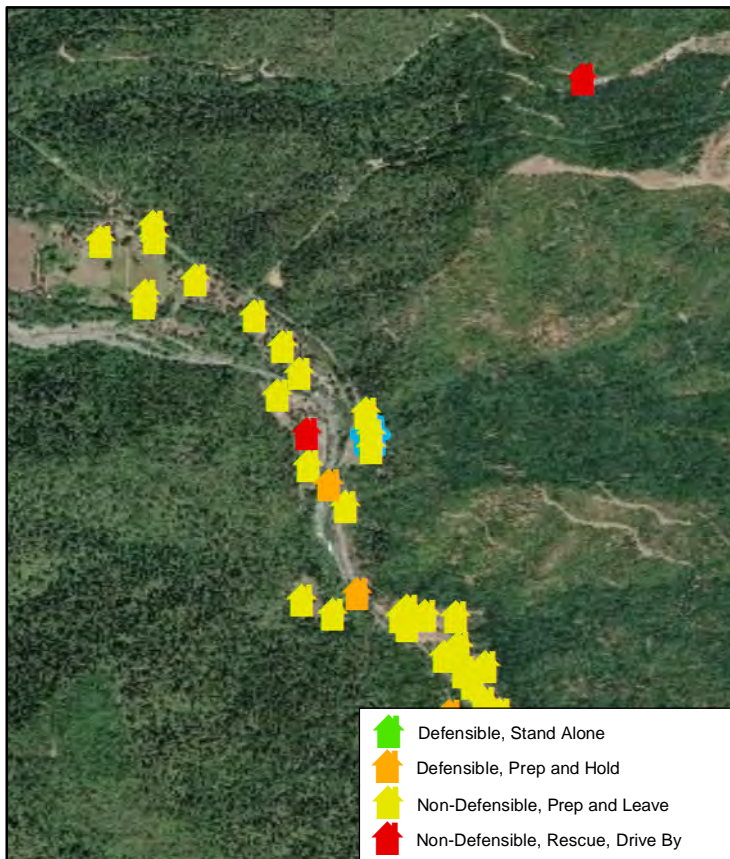
Hazards:

Hazard Notes:

Water Source:

Mitigation Time: 3-4 Hours

Notes:



Natchez Fire 2018

Collected Date/Time: 8/19/2018 11:34:25 AM, Collected By: HBell

Incident Number: OR-RSF-000348



Location: 4434 Indian Creek ,
Structure Triage: Non-Defensible, Prep and Leave
Coordinates, DDM: 41°51.066, 123°23.281
Safety Zone Present: No

Where is Safety Zone:

Type of Structure: Residential

Access to Site: T1 Engine

Primary Structures: 1

Outbuildings: 2

Best Access From:

Roof Material: Metal

Heat Traps:

Siding Material: Wood

Resources Needed to Protect Structure:

Electrical Power: Overhead

Gas to Structure:

Fuel Surrounding Structure: Timber

Defensible Space: 0-30 Feet

Comm With ICP: Radio, cell

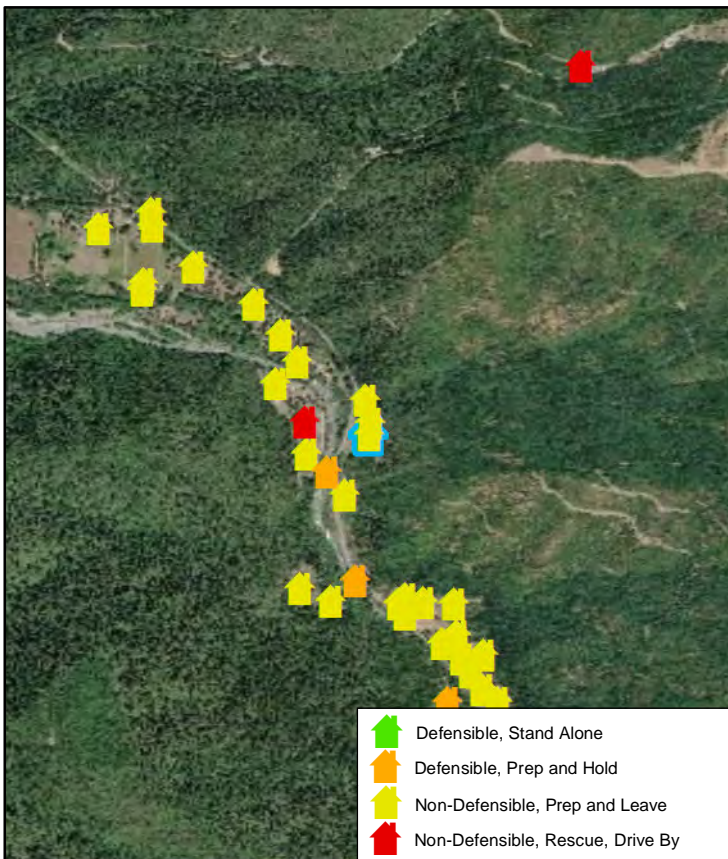
Hazards: Yard art

Hazard Notes:

Water Source:

Mitigation Time: 2-3 Hours

Notes:



Natchez Fire 2018

Collected Date/Time: 8/19/2018 4:20:02 PM,

Collected By: HBell

Incident Number: OR-RSF-000348



Location: 4343 Indian Creek ,

Structure Triage: **Non-Defensible, Prep and Leave**

Coordinates, DDM: ,

Safety Zone Present: **No**

Where is Safety Zone:

Type of Structure: **Residential**

Access to Site: **Handcrew**

Primary Structures: 1

Best Access From:

Outbuildings: 3

Roof Material: **Composite**

Heat Traps: **Numerous**

Siding Material: **Wood**

Resources Needed to Protect Structure: **Squad, Progressive hose lay, sprinklers, etc**

Electrical Power: **Overhead**

Gas to Structure:

Fuel Surrounding Structure: **Shrub**

Defensible Space: **0-30 Feet**

Comm With ICP: **Radio, cell**

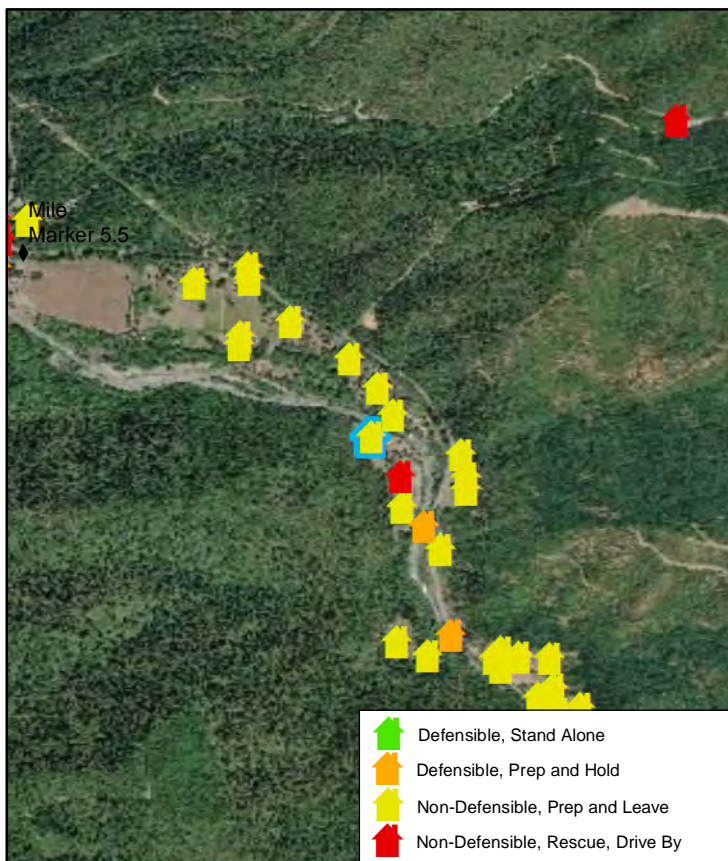
Hazards: **Bridge load limits, Yard art**

Hazard Notes:

Water Source: **Creek**

Mitigation Time: **3-4 Hours**

Notes: **Bridge is insufficient for engine traffic**



Natchez Fire 2018



Collected Date/Time: 8/19/2018 4:20:02 PM,

Collected By: HBell

Incident Number: OR-RSF-000348

Location: 4335 Indian Spring ,

Structure Triage: **Non-Defensible, Rescue, Drive By**

Coordinates, DDM: **41°51.086, 123°23.342**

Safety Zone Present: **No**

Where is Safety Zone:

Type of Structure: **Other**

Access to Site:

Primary Structures: **1**

Best Access From:

Outbuildings: **0**

Roof Material: **Metal**

Heat Traps: **Numerous**

Siding Material: **Metal**

Resources Needed to Protect Structure: **Squad, progressive hose lay, sprinklers**

Electrical Power: **None**

Gas to Structure:

Fuel Surrounding Structure: **Shrub**

Defensible Space: **None**

Comm With ICP: **Radio, cell**

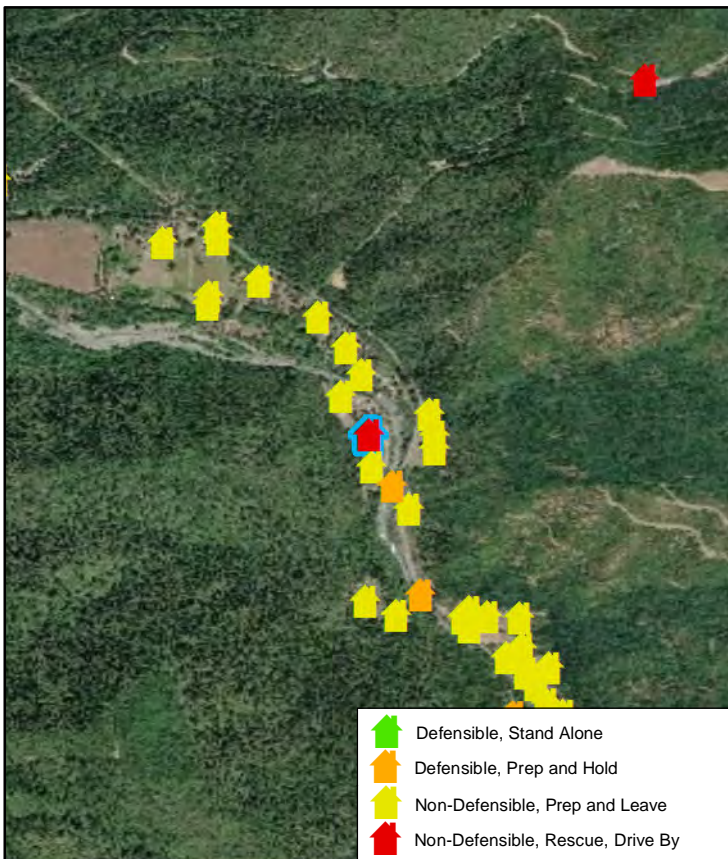
Hazards: **Bridge load limits, yard art**

Hazard Notes: **Excessive amounts of yard art**

Water Source: **Creek**

Mitigation Time: **More Than 5 Hours**

Notes: **Bridge is insufficient for engine traffic**



Natchez Fire 2018



Collected Date/Time: 8/18/2018 9:27:52 PM,

Collected By: HBell

Incident Number: OR-RSF-000348

Location: 4331/4335/4343 Indian Creek ,
Structure Triage: **Defensible, Prep and Hold**
Coordinates, DDM: **41°51.032, 123°23.342**
Safety Zone Present: **No**

Where is Safety Zone:

Type of Structure: **Commercial**

Access to Site: **Handcrew**

Primary Structures: **0**

Outbuildings: **0**

Best Access From:

Roof Material: **Composite**

Heat Traps:

Siding Material: **Wood**

Resources Needed to Protect Structure:

Electrical Power:

Gas to Structure:

Fuel Surrounding Structure: **Timber**

Defensible Space: **30-50 Feet**

Comm With ICP:

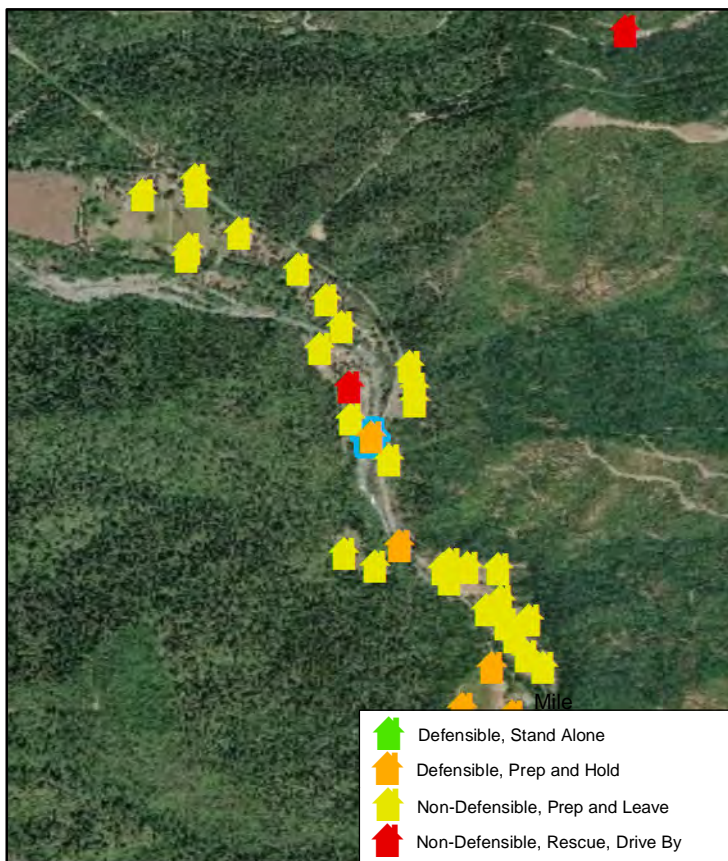
Hazards: **Operator use extreme caution crossing bridge**

Hazard Notes:

Water Source:

Mitigation Time:

Notes: **Bridge is significantly insufficient, pickup only, walk it out first**



Natchez Fire 2018



Collected Date/Time: 8/19/2018 4:20:02 PM,

Collected By: HBell

Incident Number: OR-RSF-000348

Location: 4331 Indian Creek ,

Structure Triage: **Non-Defensible, Prep and Leave**

Coordinates, DDM: **41°51.007, 123°23.348**

Safety Zone Present: **No**

Where is Safety Zone:

Type of Structure: **Residential**

Access to Site: **Handcrew**

Primary Structures: **1**

Outbuildings: **2**

Best Access From:

Roof Material: **Composite**

Heat Traps:

Siding Material: **Wood**

Resources Needed to Protect Structure: **Squad, progressive hose lay, sprinklers**

Electrical Power: **Overhead**

Gas to Structure: **Aboveground**

Fuel Surrounding Structure: **Timber**

Defensible Space: **0-30 Feet**

Comm With ICP: **Radio, cell**

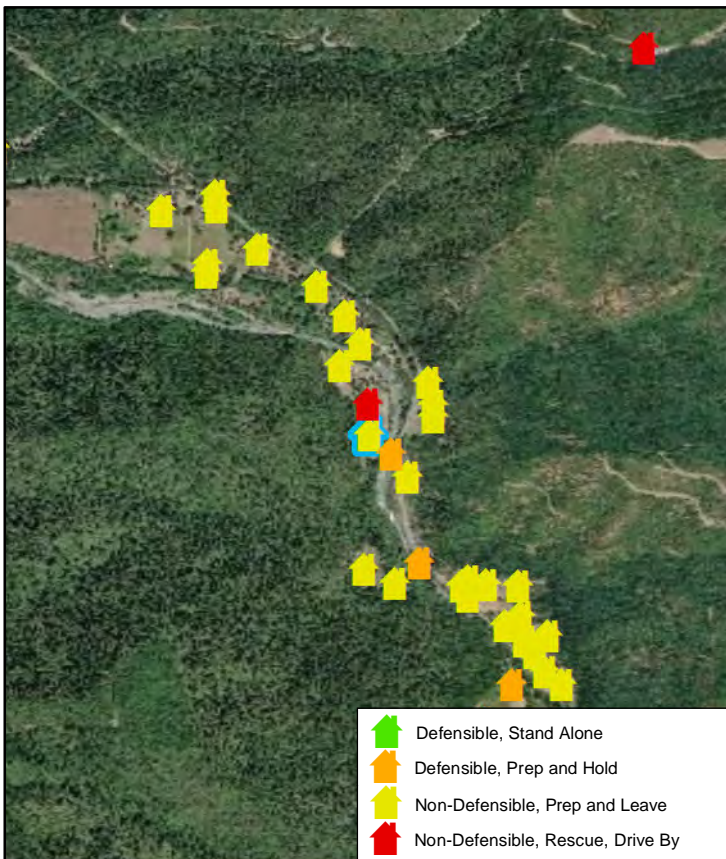
Hazards: **Bridge load limits**

Hazard Notes: **Posted 5 ton bridge load limit, operator use discretion**

Water Source: **Creek, Faucet/Hose**

Mitigation Time: **1-2 Hours**

Notes: **Bridge is insufficient for engine traffic**



Natchez Fire 2018



Collected Date/Time: 8/19/2018 11:42:56 AM, Collected By: HBell

Incident Number: OR-RSF-000348

Location: 4312 Indian Creek , Indian creek
Structure Triage: Non-Defensible, Prep and Leave
Coordinates, DDM: 41°50.934, 123°23.316
Safety Zone Present: No

Where is Safety Zone:

Type of Structure: Residential

Access to Site: T1 Engine

Primary Structures: 1

Outbuildings: 2

Best Access From:

Roof Material: Composite

Heat Traps:

Siding Material: Wood

Resources Needed to Protect Structure: Squad

Electrical Power: Overhead

Gas to Structure:

Fuel Surrounding Structure: Grass

Defensible Space: 0-30 Feet

Comm With ICP: Radio, cell

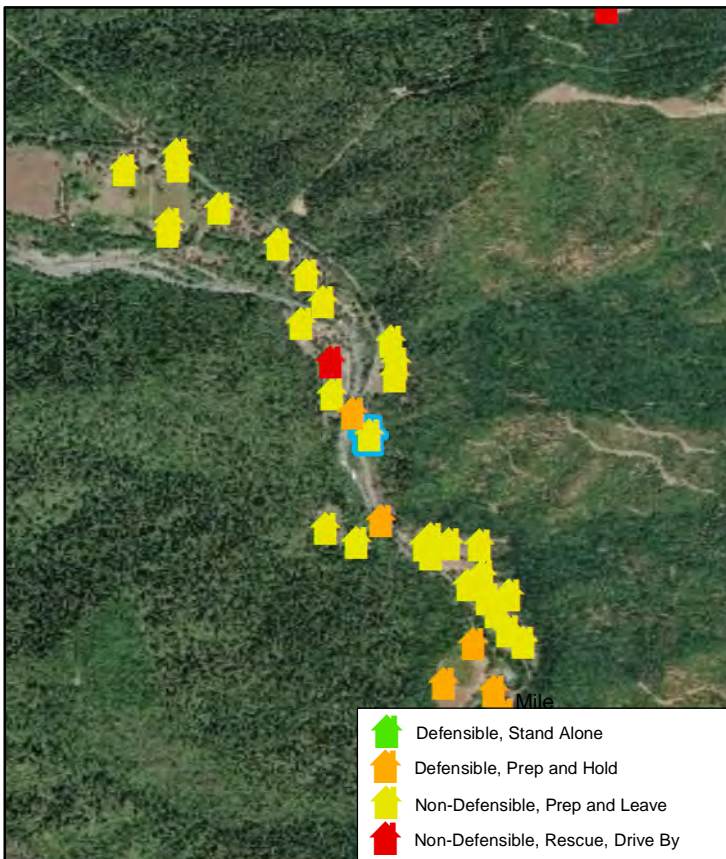
Hazards:

Hazard Notes:

Water Source:

Mitigation Time: 1-2 Hours

Notes:



Natchez Fire 2018

Collected Date/Time: 8/19/2018 4:20:02 PM,

Collected By: HBell

Incident Number: OR-RSF-000348



Location: 4121 Indian Creek ,

Structure Triage: **Non-Defensible, Prep and Leave**

Coordinates, DDM: **41°50.785, 123°23.298**

Safety Zone Present: **No**

Where is Safety Zone:

Type of Structure: **Residential**

Access to Site: **Handcrew**

Primary Structures: **1**

Outbuildings: **0**

Best Access From:

Roof Material: **Composite**

Heat Traps: **Numerous**

Siding Material: **Wood**

Resources Needed to Protect Structure: **Squad, progressive hose lay, sprinklers**

Electrical Power: **Overhead**

Gas to Structure: **Aboveground**

Fuel Surrounding Structure: **Grass**

Defensible Space: **30-50 Feet**

Comm With ICP: **Radio, cell**

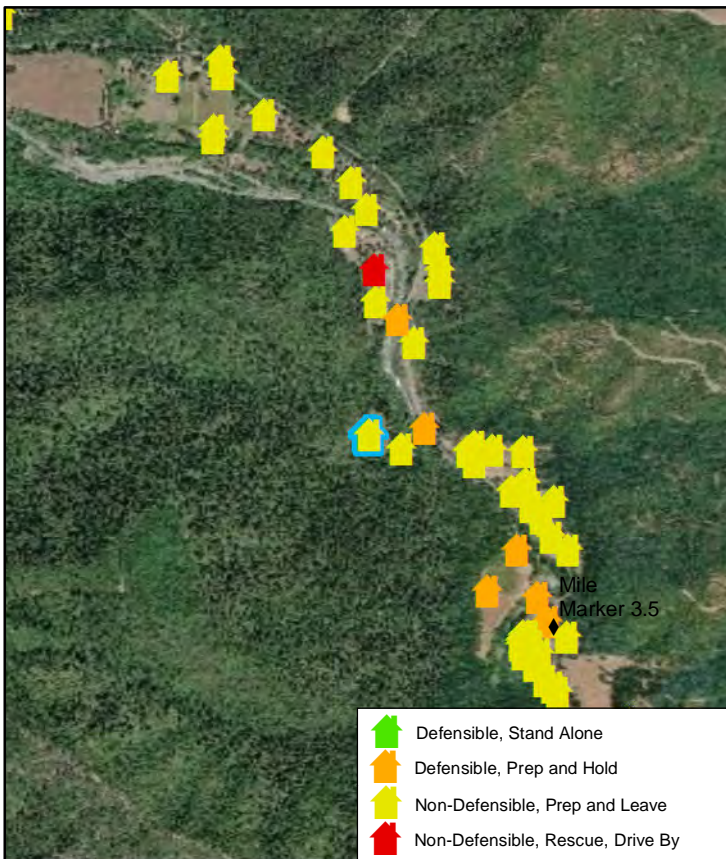
Hazards:

Hazard Notes: **Wooden bridge access from Indian Creek Road- unmarked load limit**

Water Source: **Creek**

Mitigation Time: **1-2 Hours**

Notes: **Bridge load limitations, pickups only**



Natchez Fire 2018



Collected Date/Time: 8/18/2018 9:26:50 PM,

Collected By: HBell

Incident Number: OR-RSF-000348

Location: 4113/4121 Indian Creek ,

Structure Triage: **Defensible, Prep and Hold**

Coordinates, DDM: ,

Safety Zone Present:

Where is Safety Zone:

Type of Structure: **Commercial**

Access to Site:

Primary Structures:

Best Access From:

Outbuildings:

Roof Material:

Heat Traps:

Resources Needed to Protect Structure:

Siding Material:

Electrical Power:

Gas to Structure:

Fuel Surrounding Structure:

Defensible Space:

Comm With ICP:

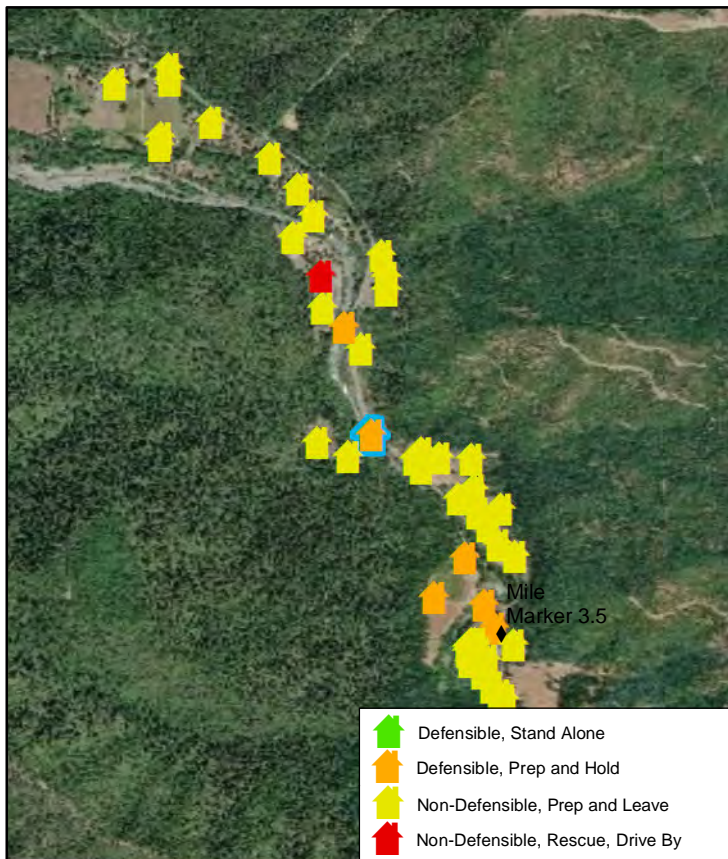
Hazards:

Hazard Notes:

Water Source:

Mitigation Time:

Notes: **This bridge is limited to pickups only, no engines**



Natchez Fire 2018



Collected Date/Time: 8/19/2018 4:20:02 PM,

Collected By: HBell

Incident Number: OR-RSF-000348

Location: 4113 Indian Creek ,

Structure Triage: **Non-Defensible, Prep and Leave**

Coordinates, DDM: **41°50.783, 123°23.288**

Safety Zone Present: **No**

Where is Safety Zone:

Type of Structure: **Residential**

Access to Site: **Handcrew**

Primary Structures: **1**

Outbuildings: **1**

Best Access From:

Roof Material: **Composite**

Heat Traps: **Numerous**

Siding Material: **Wood**

Resources Needed to Protect Structure: **Squad**

Electrical Power: **Overhead**

Gas to Structure:

Fuel Surrounding Structure: **Grass**

Defensible Space: **30-50 Feet**

Comm With ICP: **Radio, cell**

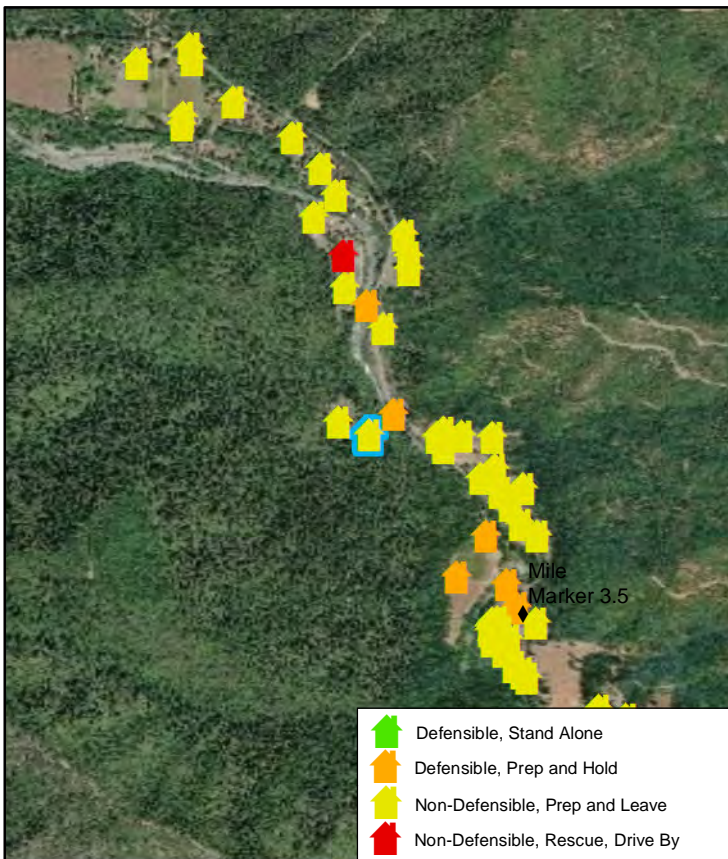
Hazards:

Hazard Notes: **Unmarked load limit on bridge**

Water Source: **Creek**

Mitigation Time: **1-2 Hours**

Notes: **Bridge load limits, pickups only**



Natchez Fire 2018

Collected Date/Time: 8/19/2018 2:30:51 PM,

Collected By: HBell

Incident Number: OR-RSF-000348



Location: 4100 Indian Creek , Pine Place

Structure Triage: **Non-Defensible, Prep and Leave**

Coordinates, DDM: **41°50.738, 123°23.193**

Safety Zone Present: **No**

Type of Structure: **Residential**

Primary Structures: **1**

Outbuildings: **1**

Roof Material: **Metal**

Heat Traps:

Siding Material: **Wood**

Electrical Power: **Overhead**

Gas to Structure:

Fuel Surrounding Structure: **Shrub**

Defensible Space: **0-30 Feet**

Comm With ICP: **Radio, cell**

Hazards:

Hazard Notes:

Water Source:

Mitigation Time: **1-2 Hours**

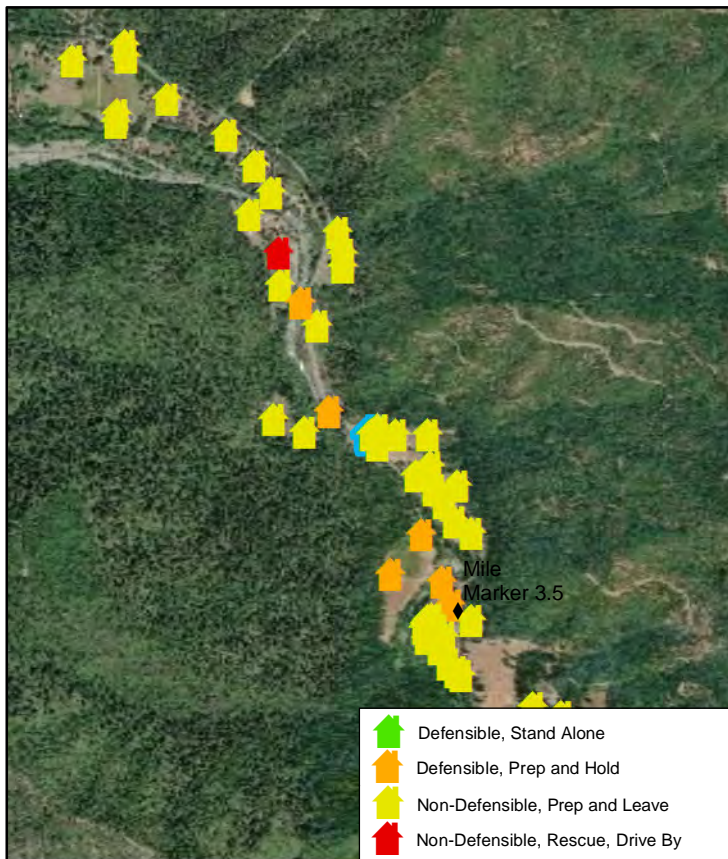
Notes:

Where is Safety Zone:

Access to Site: **T1 Engine**

Best Access From:

Resources Needed to Protect Structure: **Squad**



Natchez Fire 2018



Collected Date/Time: 8/19/2018 2:31:28 PM,

Collected By: HBell

Incident Number: OR-RSF-000348

Location: 4040 Indian Creek , Pine Place

Structure Triage: **Non-Defensible, Prep and Leave**

Coordinates, DDM: **41°50.751, 123°23.172**

Safety Zone Present: **No**

Where is Safety Zone:

Type of Structure: **Residential**

Access to Site: **T1 Engine**

Primary Structures: **1**

Best Access From:

Outbuildings: **2**

Roof Material: **Metal**

Heat Traps:

Siding Material: **Wood**

Resources Needed to Protect Structure: **Squad**

Electrical Power: **Overhead**

Gas to Structure:

Fuel Surrounding Structure: **Timber**

Defensible Space: **0-30 Feet**

Comm With ICP: **Radio, cell**

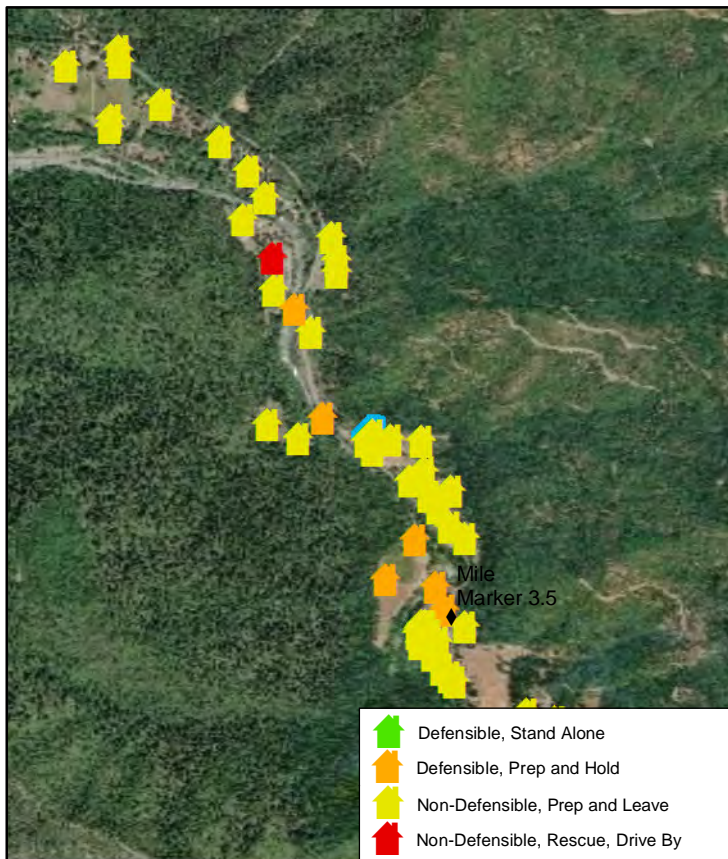
Hazards:

Hazard Notes:

Water Source:

Mitigation Time: **1-2 Hours**

Notes:



Natchez Fire 2018



Collected Date/Time: 8/19/2018 2:34:46 PM,

Collected By: HBell

Incident Number: OR-RSF-000348

Location: 4023 Indian Creek , Pine Place

Structure Triage: **Non-Defensible, Prep and Leave**

Coordinates, DDM: **41°50.739, 123°23.187**

Safety Zone Present: **No**

Where is Safety Zone:

Type of Structure: **Residential**

Access to Site: **T1 Engine**

Primary Structures: **1**

Best Access From:

Outbuildings: **1**

Roof Material: **Metal**

Heat Traps: **OpenEaves**

Siding Material: **Wood**

Resources Needed to Protect Structure: **Squad**

Electrical Power: **Overhead**

Gas to Structure:

Fuel Surrounding Structure: **Shrub**

Defensible Space: **0-30 Feet**

Comm With ICP: **Radio, cell**

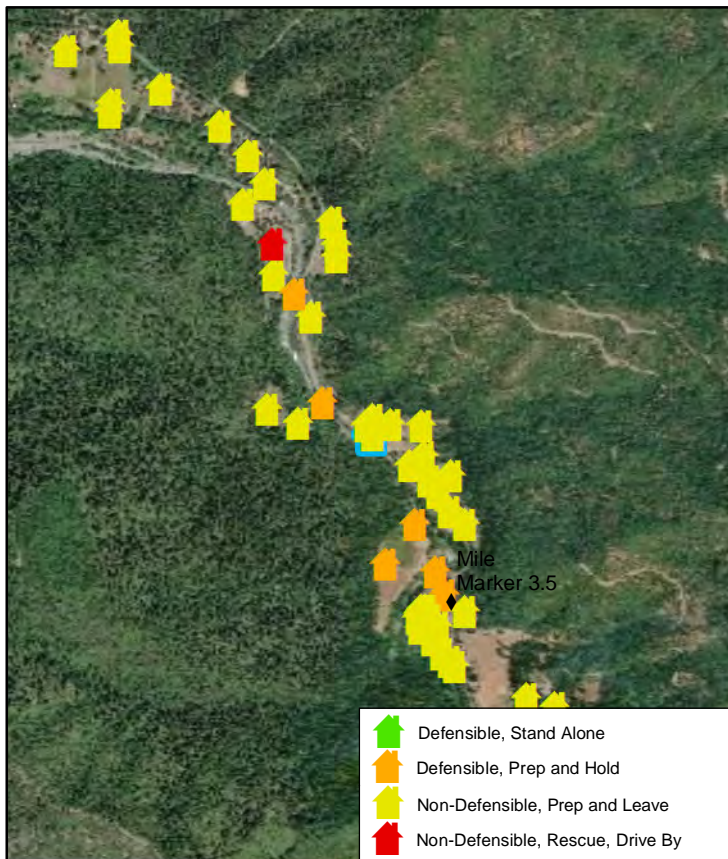
Hazards: **Yard art**

Hazard Notes:

Water Source:

Mitigation Time: **1-2 Hours**

Notes:



Natchez Fire 2018



Collected Date/Time: 8/19/2018 2:32:34 PM,

Collected By: HBell

Incident Number: OR-RSF-000348

Location: 4022 Indian Creek , Pine Place

Structure Triage: **Non-Defensible, Prep and Leave**

Coordinates, DDM: **41°50.725, 123°23.17**

Safety Zone Present: **No**

Where is Safety Zone:

Type of Structure: **Residential**

Access to Site: **T1 Engine**

Primary Structures: **1**

Best Access From:

Outbuildings: **0**

Roof Material: **Metal**

Heat Traps:

Siding Material: **Metal**

Resources Needed to Protect Structure: **Squad**

Electrical Power: **Overhead**

Gas to Structure:

Fuel Surrounding Structure: **Shrub**

Defensible Space: **0-30 Feet**

Comm With ICP: **Radio, cell**

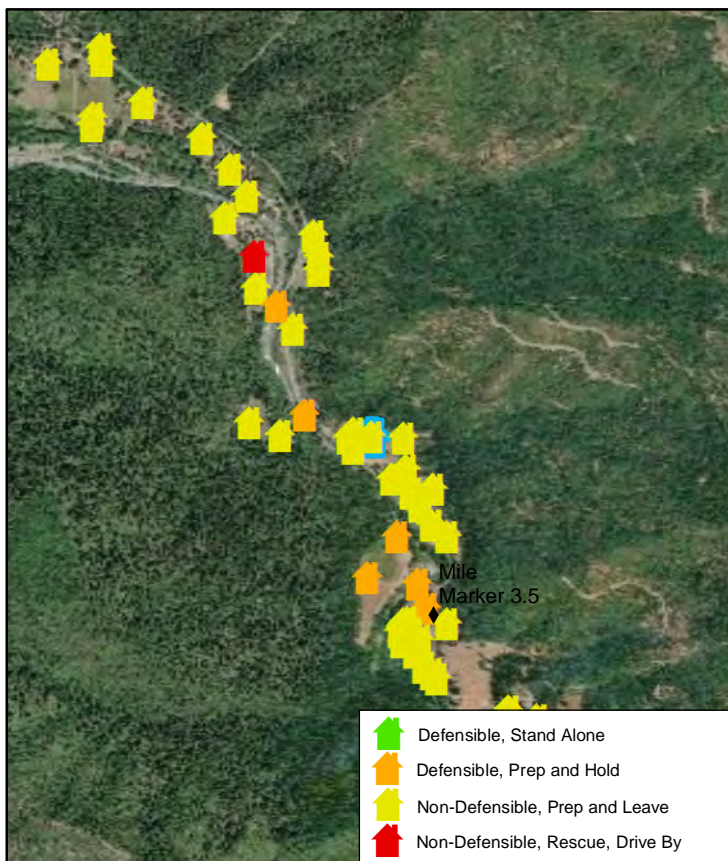
Hazards: **Yard art**

Hazard Notes:

Water Source:

Mitigation Time: **1-2 Hours**

Notes:



Natchez Fire 2018



Collected Date/Time: 8/18/2018 8:44:02 PM,

Collected By: HBell

Incident Number: OR-RSF-000348

Location: 4018 Indian Creek , Pine Place

Structure Triage: **Non-Defensible, Prep and Leave**

Coordinates, DDM: **41°50.726, 123°23.155**

Safety Zone Present: **No**

Where is Safety Zone:

Type of Structure: **Residential**

Access to Site:

Primary Structures: **1**

Outbuildings: **1**

Best Access From:

Roof Material: **Metal**

Heat Traps: **RainGutters**

Siding Material: **Wood**

Resources Needed to Protect Structure:

Electrical Power: **Overhead**

Gas to Structure:

Fuel Surrounding Structure: **Timber**

Defensible Space: **0-30 Feet**

Comm With ICP:

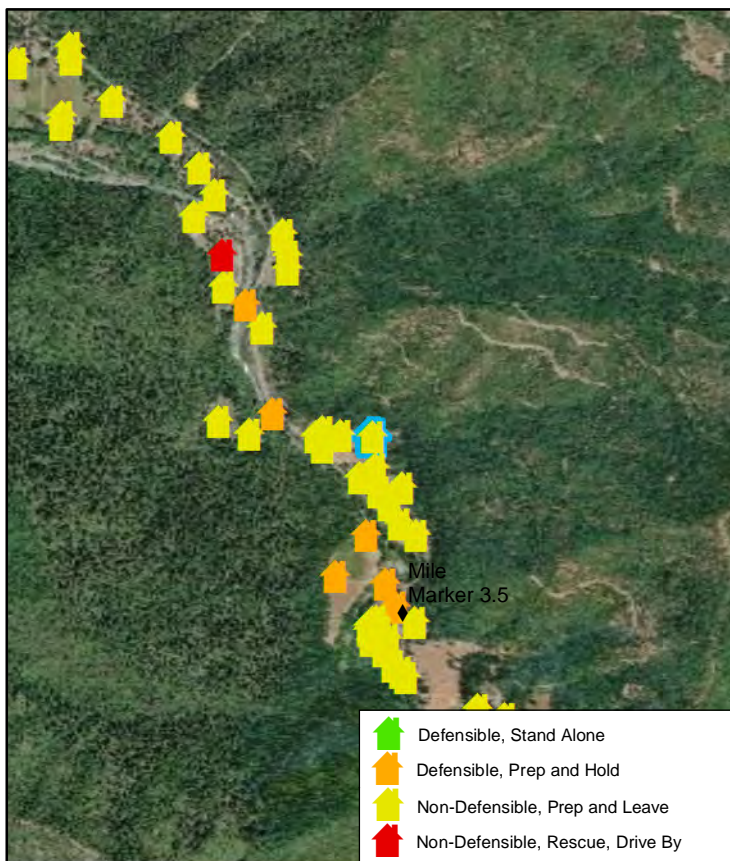
Hazards:

Hazard Notes:

Water Source:

Mitigation Time: **1-2 Hours**

Notes:



Natchez Fire 2018



Collected Date/Time: 8/19/2018 2:38:08 PM,

Collected By: HBell

Incident Number: OR-RSF-000348

Location: 4000 Indian Creek , Pine Place

Structure Triage: **Non-Defensible, Prep and Leave**

Coordinates, DDM: **41°50.678, 123°23.097**

Safety Zone Present: **No**

Where is Safety Zone:

Type of Structure: **Residential**

Access to Site: **T1 Engine**

Primary Structures: **1**

Best Access From:

Outbuildings: **0**

Roof Material: **Metal**

Heat Traps:

Siding Material: **Wood**

Resources Needed to Protect Structure:

Electrical Power: **Overhead**

Gas to Structure:

Fuel Surrounding Structure: **Shrub**

Defensible Space: **None**

Comm With ICP: **Radio, cell**

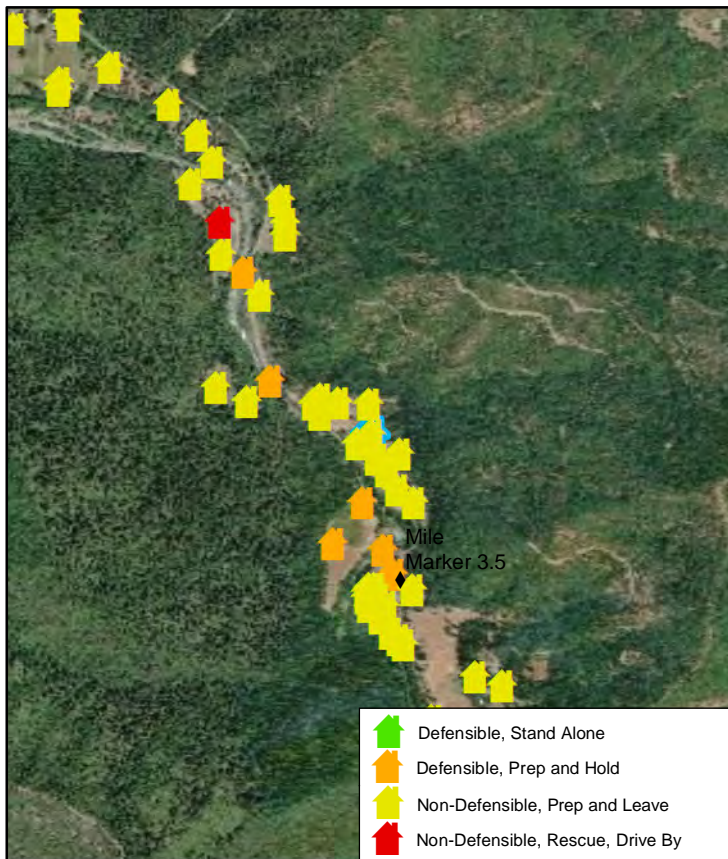
Hazards:

Hazard Notes:

Water Source:

Mitigation Time: **1-2 Hours**

Notes: **Address was established by STPS, based on mileage**



Natchez Fire 2018

Collected Date/Time: 8/19/2018 2:36:49 PM,

Collected By: HBell

Incident Number: OR-RSF-000348



Location: 3922 Indian Creek , Pine Place

Structure Triage: **Non-Defensible, Prep and Leave**

Coordinates, DDM: **41°50.671, 123°23.108**

Safety Zone Present: **No**

Type of Structure: **Residential**

Primary Structures: **1**

Outbuildings: **1**

Roof Material: **Metal**

Heat Traps:

Siding Material: **Wood**

Electrical Power: **Overhead**

Gas to Structure:

Fuel Surrounding Structure: **Timber**

Defensible Space: **0-30 Feet**

Comm With ICP: **Radio, cell**

Hazards: **Yard art**

Hazard Notes:

Where is Safety Zone:

Access to Site: **T1 Engine**

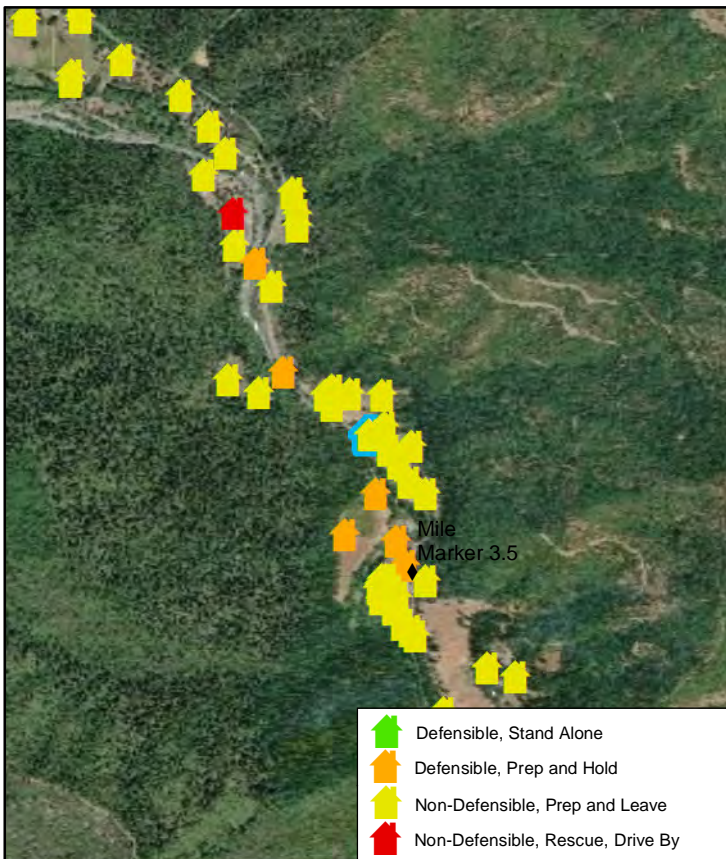
Best Access From:

Resources Needed to Protect Structure: **Squad**

Water Source:

Mitigation Time: **2-3 Hours**

Notes:



Natchez Fire 2018



Collected Date/Time: 8/19/2018 2:39:06 PM,

Collected By: HBell

Incident Number: OR-RSF-000348

Location: 3918 Indian Creek , Pine Place

Structure Triage: **Non-Defensible, Prep and Leave**

Coordinates, DDM: **41°50.641, 123°23.06**

Safety Zone Present: **No**

Type of Structure: **Residential**

Primary Structures: **1**

Outbuildings: **0**

Roof Material: **Metal**

Heat Traps: **RainGutters**

Siding Material: **Wood**

Electrical Power: **Overhead**

Gas to Structure:

Fuel Surrounding Structure: **Timber**

Defensible Space: **0-30 Feet**

Comm With ICP: **Radio, cell**

Hazards:

Hazard Notes:

Water Source:

Mitigation Time: **1-2 Hours**

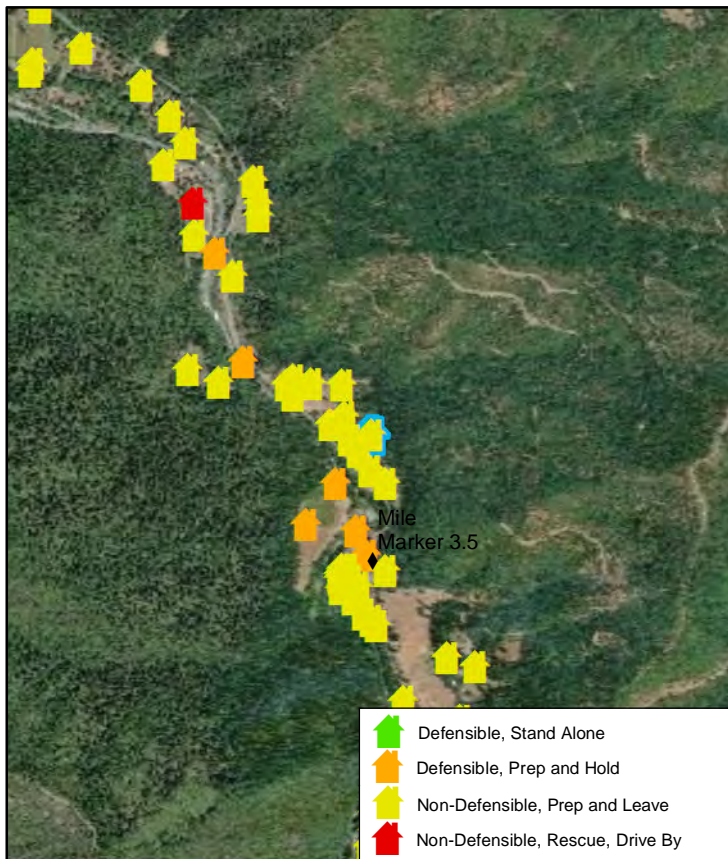
Notes:

Where is Safety Zone:

Access to Site: **T1 Engine**

Best Access From:

Resources Needed to Protect Structure: **Squad**



Natchez Fire 2018



Collected Date/Time: 8/19/2018 2:40:03 PM,

Collected By: HBell

Incident Number: OR-RSF-000348

Location: 3901 Indian Creek , Pine Place

Structure Triage: **Non-Defensible, Prep and Leave**

Coordinates, DDM: **41°50.633, 123°23.079**

Safety Zone Present: **No**

Type of Structure: **Residential**

Primary Structures: **2**

Outbuildings: **1**

Roof Material: **Metal**

Heat Traps:

Siding Material: **Metal**

Electrical Power: **Overhead**

Gas to Structure:

Fuel Surrounding Structure: **Shrub**

Defensible Space: **0-30 Feet**

Comm With ICP: **Radio, cell**

Hazards:

Hazard Notes:

Water Source:

Mitigation Time: **1-2 Hours**

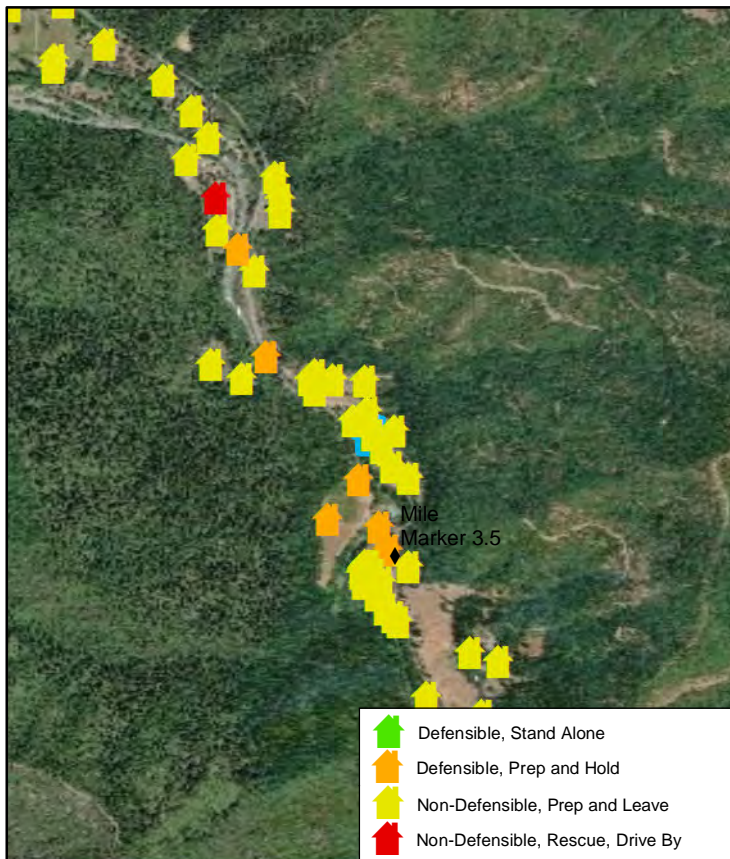
Notes: **2 residential buildings**

Where is Safety Zone:

Access to Site: **T1 Engine**

Best Access From:

Resources Needed to Protect Structure: **Squad**



Natchez Fire 2018



Collected Date/Time: 8/19/2018 2:40:46 PM,

Collected By: HBell

Incident Number: OR-RSF-000348

Location: 3900 Indian Creek , Pine Place

Structure Triage: **Non-Defensible, Prep and Leave**

Coordinates, DDM: **41°50.625, 123°23.052**

Safety Zone Present: **No**

Where is Safety Zone:

Type of Structure: **Residential**

Access to Site: **T1 Engine**

Primary Structures: **1**

Best Access From:

Outbuildings: **2**

Roof Material: **Metal**

Heat Traps:

Siding Material: **Wood**

Resources Needed to Protect Structure: **Squad**

Electrical Power: **Overhead**

Gas to Structure:

Fuel Surrounding Structure: **Timber**

Defensible Space: **30-50 Feet**

Comm With ICP: **Radio, cell**

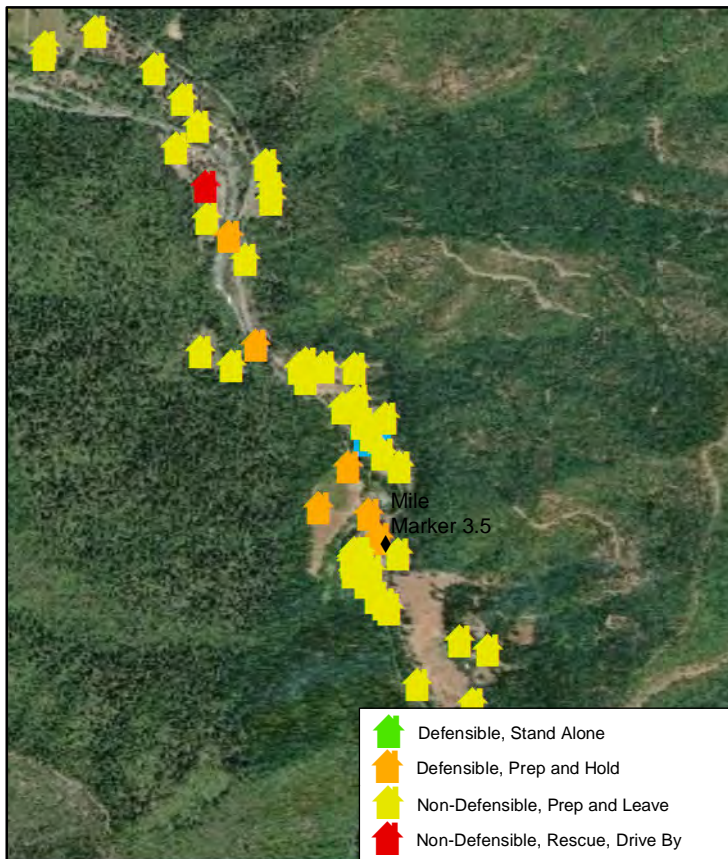
Hazards:

Hazard Notes:

Water Source:

Mitigation Time: **1-2 Hours**

Notes:



Natchez Fire 2018



Collected Date/Time: 8/19/2018 2:46:45 PM,

Collected By: HBell

Incident Number: OR-RSF-000348

Location: 3808 Indian Creek ,

Structure Triage: **Non-Defensible, Prep and Leave**

Coordinates, DDM: **41°50.549, 123°23.037**

Safety Zone Present: **No**

Type of Structure: **Residential**

Primary Structures: **1**

Outbuildings: **2**

Roof Material: **Composite**

Heat Traps:

Siding Material: **Wood**

Electrical Power: **Overhead**

Gas to Structure:

Fuel Surrounding Structure: **Timber**

Defensible Space: **0-30 Feet**

Comm With ICP: **Radio, cell**

Hazards:

Hazard Notes:

Water Source:

Mitigation Time: **1-2 Hours**

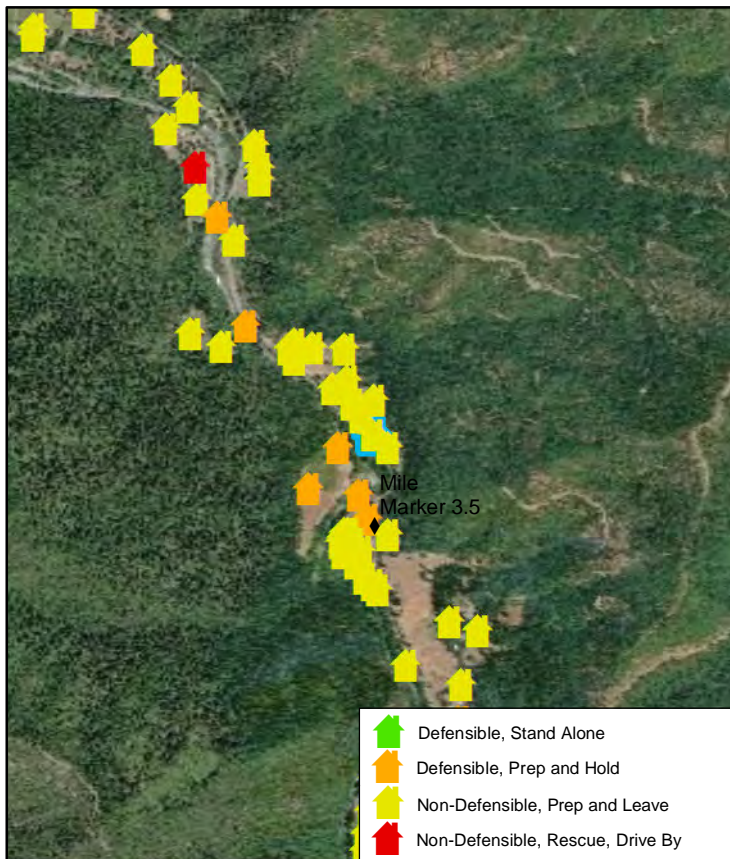
Notes:

Where is Safety Zone:

Access to Site: **T1 Engine**

Best Access From:

Resources Needed to Protect Structure: **Squad**



Natchez Fire 2018



Collected Date/Time: 8/19/2018 2:47:25 PM,

Collected By: HBell

Incident Number: OR-RSF-000348

Location: 3800 Indian Creek ,

Structure Triage: **Non-Defensible, Prep and Leave**

Coordinates, DDM: **41°50.518, 123°22.995**

Safety Zone Present: **No**

Type of Structure: **Residential**

Primary Structures: **1**

Outbuildings: **1**

Roof Material: **Metal**

Heat Traps:

Siding Material: **Wood**

Electrical Power: **Overhead**

Gas to Structure:

Fuel Surrounding Structure: **Grass**

Defensible Space: **0-30 Feet**

Comm With ICP: **Radio, cell**

Hazards:

Hazard Notes:

Water Source:

Mitigation Time: **1-2 Hours**

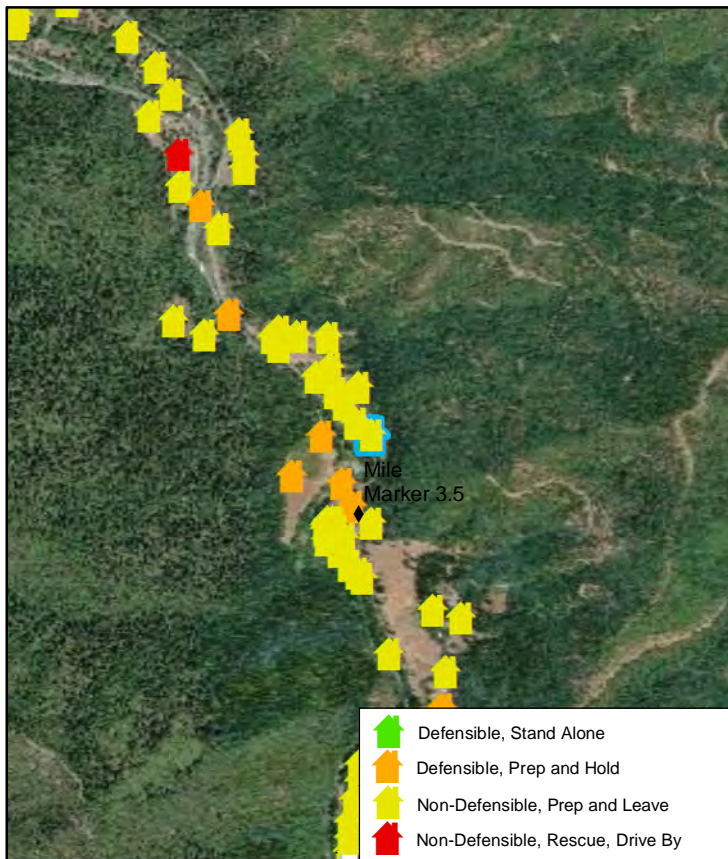
Notes:

Where is Safety Zone:

Access to Site: **T1 Engine**

Best Access From:

Resources Needed to Protect Structure:



Natchez Fire 2018



Collected Date/Time: 8/19/2018 2:44:05 PM,

Collected By: HBell

Incident Number: OR-RSF-000348

Location: 3633 Indian Creek ,

Structure Triage: **Defensible, Prep and Hold**

Coordinates, DDM: **41°50.512, 123°23.093**

Safety Zone Present: **Yes**

Where is Safety Zone: **Field near structure**

Type of Structure: **Residential**

Access to Site: **T 3/4 Engine**

Primary Structures: **2**

Outbuildings: **3**

Best Access From:

Roof Material: **Metal**

Heat Traps: **OpenEaves**

Siding Material: **Wood**

Resources Needed to Protect Structure: **Squad, progressive hose lay, sprinklers**

Electrical Power: **Overhead**

Gas to Structure: **Aboveground**

Fuel Surrounding Structure: **Shrub**

Defensible Space: **30-50 Feet**

Comm With ICP: **Radio, cell**

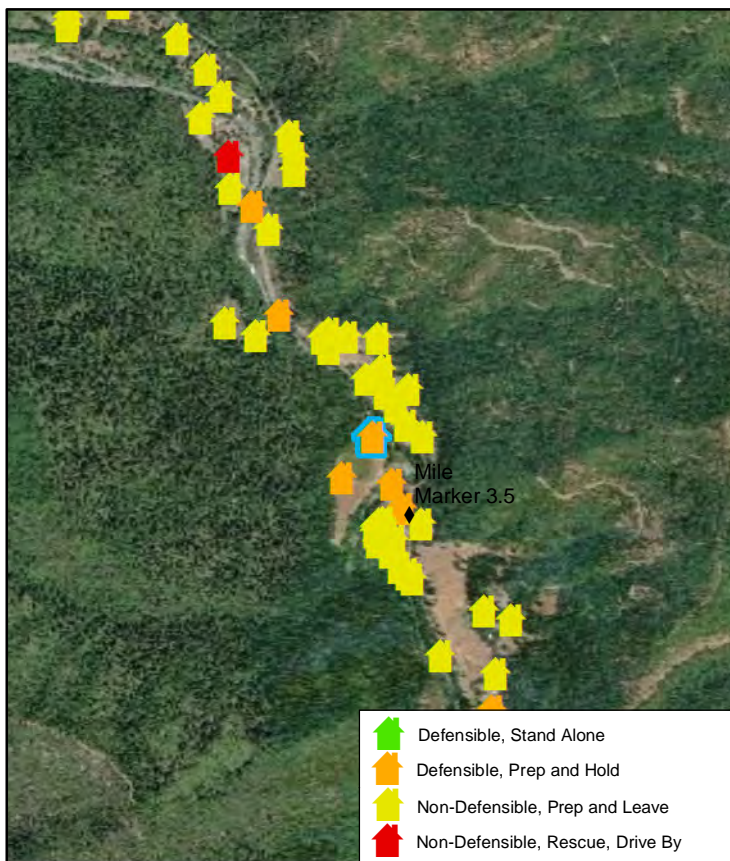
Hazards:

Hazard Notes: **Narrow bridge, Nine Springs bridge, 40,000# load limit**

Water Source: **Creek**

Mitigation Time: **2-3 Hours**

Notes: **Large wood barn and secondary residence behind main home.**



Natchez Fire 2018



Collected Date/Time: 8/18/2018 9:26:18 PM,

Collected By: HBell

Incident Number: OR-RSF-000348

Location: 3621/3633 Indian Springs ,
Structure Triage: Defensible, Prep and Hold
Coordinates, DDM: 41°50.374, 123°23.083
Safety Zone Present: No

Where is Safety Zone:

Type of Structure: Commercial

Access to Site: **T6 Engine**

Primary Structures: 0

Outbuildings: 0

Best Access From:

Roof Material: Composite

Heat Traps:

Siding Material: Wood

Resources Needed to Protect Structure:

Electrical Power:

Gas to Structure: Aboveground

Fuel Surrounding Structure: Timber

Defensible Space: 0-30 Feet

Comm With ICP:

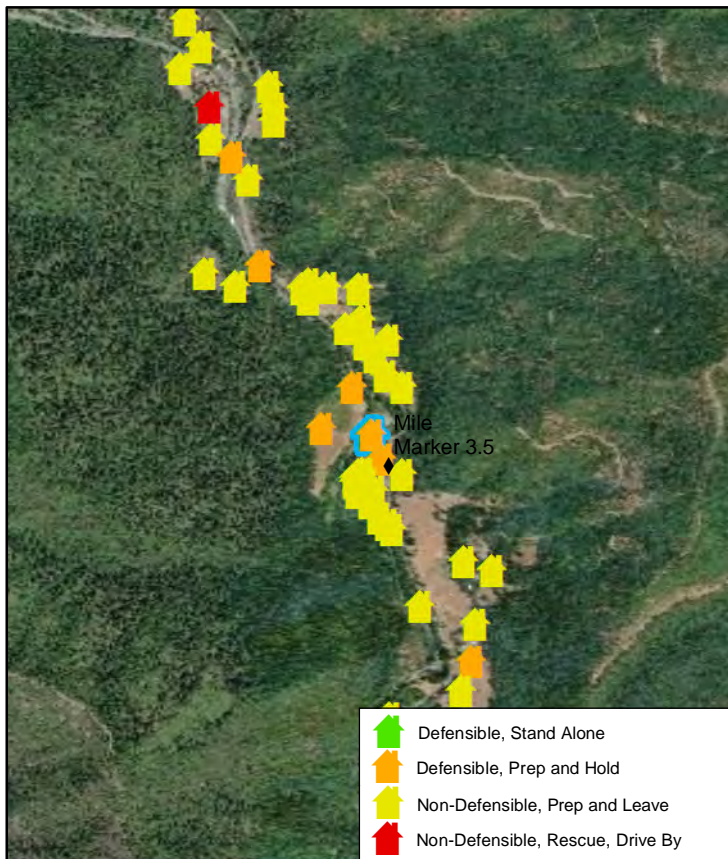
Hazards:

Hazard Notes:

Water Source:

Mitigation Time: Less Than A Hour

Notes:



Natchez Fire 2018



Collected Date/Time: 8/19/2018 2:45:38 PM,

Collected By: HBell

Incident Number: OR-RSF-000348

Location: 3621 Indian Creek ,

Structure Triage: **Defensible, Prep and Hold**

Coordinates, DDM: **41°50.481, 123°23.095**

Safety Zone Present: **Yes**

Where is Safety Zone: **By structure**

Type of Structure: **Residential**

Access to Site: **T 3/4 Engine**

Primary Structures: **1**

Outbuildings: **1**

Best Access From:

Roof Material: **Composite**

Heat Traps: **Open Eaves, Rain Gutters**

Siding Material: **Wood**

Resources Needed to Protect Structure: **Squad, progressive hose lay, sprinklers**

Electrical Power: **Overhead**

Gas to Structure: **Aboveground**

Fuel Surrounding Structure: **Shrub**

Defensible Space: **30-50 Feet**

Comm With ICP: **Radio, cell**

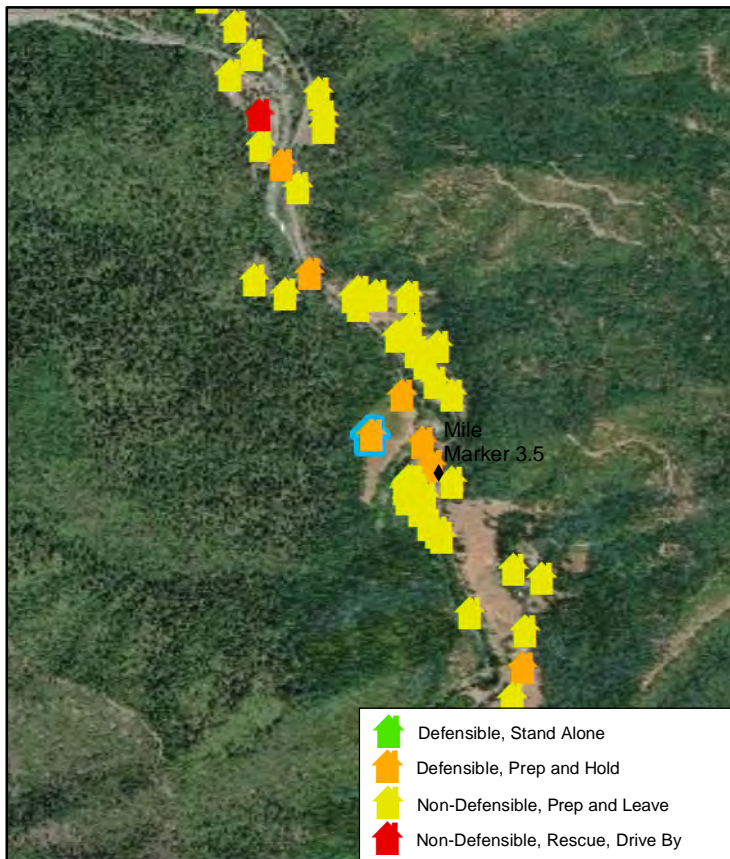
Hazards:

Hazard Notes: **Narrow bridge, Nine Springs bridge, 40,000# load limit**

Water Source: **Creek**

Mitigation Time: **1-2 Hours**

Notes:



Natchez Fire 2018



Collected Date/Time: 8/19/2018 2:49:28 PM,

Collected By: HBell

Incident Number: OR-RSF-000348

Location: 3600 Indian Creek ,

Structure Triage: **Non-Defensible, Prep and Leave**

Coordinates, DDM: **41°50.384, 123°23.027**

Safety Zone Present: **No**

Where is Safety Zone:

Type of Structure: **Residential**

Access to Site: **T1 Engine**

Primary Structures: **1**

Best Access From:

Outbuildings: **4**

Roof Material: **Metal**

Heat Traps: **Numerous**

Siding Material: **Wood**

Resources Needed to Protect Structure: **Squad**

Electrical Power: **Overhead**

Gas to Structure:

Fuel Surrounding Structure: **Shrub**

Defensible Space: **None**

Comm With ICP: **Radio, cell**

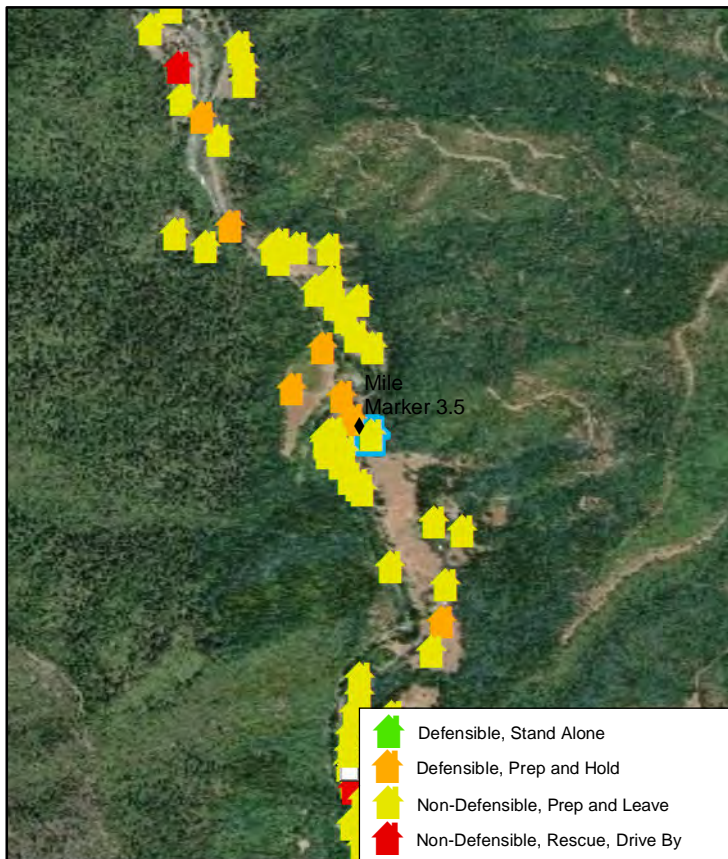
Hazards: **Numerous**

Hazard Notes:

Water Source:

Mitigation Time: **2-3 Hours**

Notes:



Natchez Fire 2018

Collected Date/Time: 8/18/2018 7:55:32 PM, Collected By: HBell

Incident Number: OR-RSF-000348



Location: 3535A Indian Springs , Indian Springs Trailer Court

Structure Triage: **Non-Defensible, Prep and Leave**

Coordinates, DDM: **41°50.367, 123°23.072**

Safety Zone Present: **No**

Where is Safety Zone:

Type of Structure: **Residential**

Access to Site: **T6 Engine**

Primary Structures: **1**

Best Access From:

Outbuildings: **0**

Roof Material: **Composite**

Heat Traps:

Siding Material: **Wood**

Resources Needed to Protect Structure:

Electrical Power: **Overhead**

Gas to Structure: **Aboveground**

Fuel Surrounding Structure: **Timber**

Defensible Space: **0-30 Feet**

Comm With ICP: **Radio**

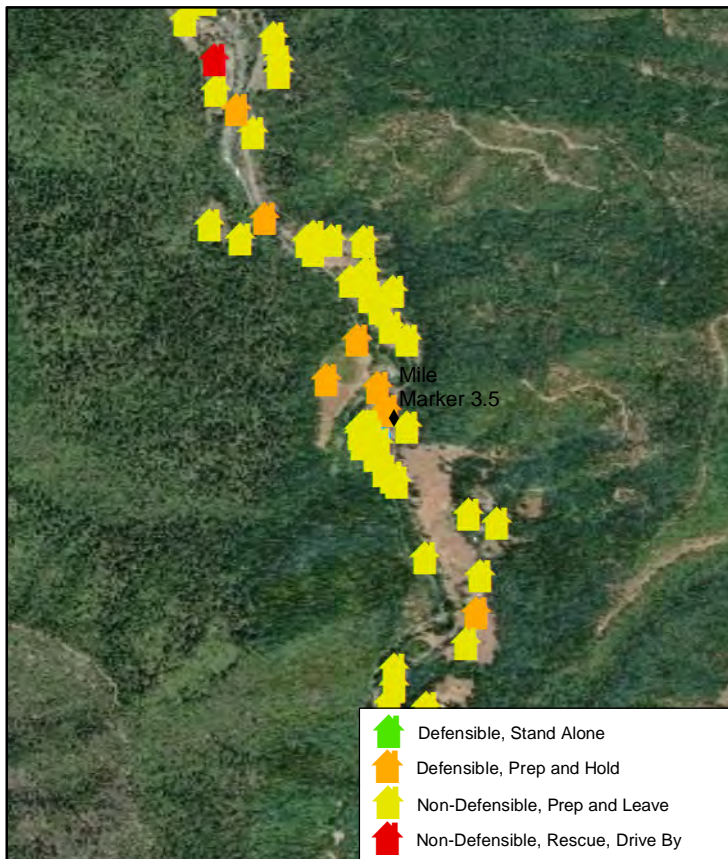
Hazards:

Hazard Notes:

Water Source: **Creek**

Mitigation Time: **1-2 Hours**

Notes:



Natchez Fire 2018



Collected Date/Time: 8/19/2018 2:52:42 PM,

Collected By: HBell

Incident Number: OR-RSF-000348

Location: 35353-10 Indian Creek , Nine Springs Trailer Court

Structure Triage: **Non-Defensible, Prep and Leave**

Coordinates, DDM: ,

Safety Zone Present: **No**

Where is Safety Zone:

Type of Structure: **Residential**

Access to Site: **T1 Engine**

Primary Structures: 1

Best Access From:

Outbuildings: 1

Roof Material: **Composite**

Heat Traps: **Numerous**

Siding Material: **Metal**

Resources Needed to Protect Structure: **Squad**

Electrical Power: **Overhead**

Gas to Structure:

Fuel Surrounding Structure: **Shrub**

Defensible Space: **None**

Comm With ICP: **Radio, cell**

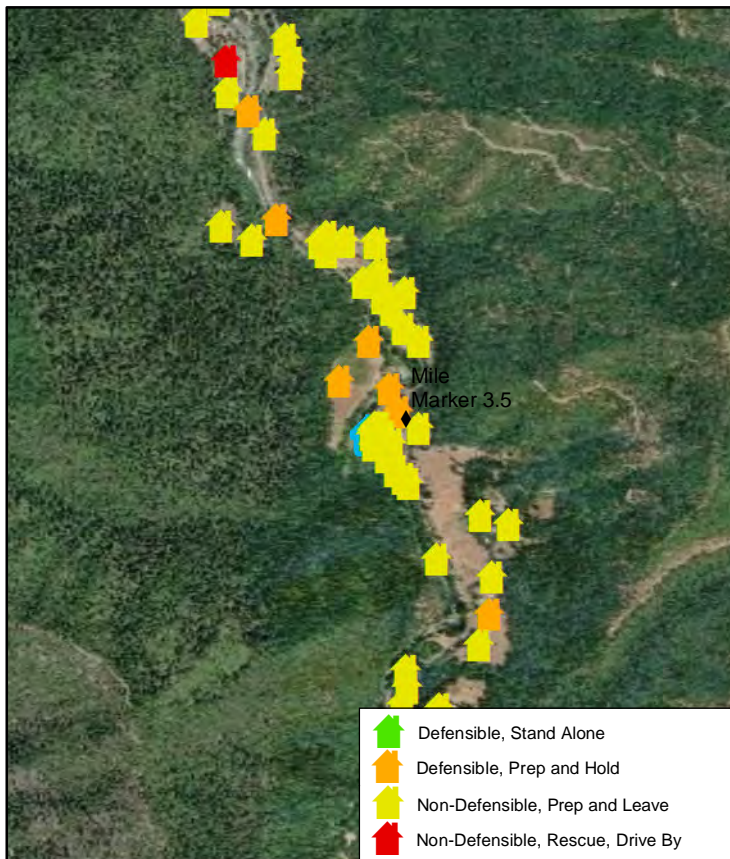
Hazards:

Hazard Notes: **Proximity to other structures**

Water Source:

Mitigation Time: **1-2 Hours**

Notes:



Natchez Fire 2018



Collected Date/Time: 8/19/2018 2:53:00 PM,

Collected By: HBell

Incident Number: OR-RSF-000348

Location: 3535-9 Indian Creek , Nine Springs Trailer Court

Structure Triage: **Non-Defensible, Prep and Leave**

Coordinates, DDM: ,

Safety Zone Present: **No**

Where is Safety Zone:

Type of Structure: **Residential**

Access to Site: **T1 Engine**

Primary Structures: 1

Outbuildings: 0

Best Access From:

Roof Material: **Metal**

Heat Traps: **Numerous**

Siding Material: **Metal**

Resources Needed to Protect Structure: **Squad**

Electrical Power: **Overhead**

Gas to Structure:

Fuel Surrounding Structure: **Shrub**

Defensible Space: **None**

Comm With ICP: **Radio, cell**

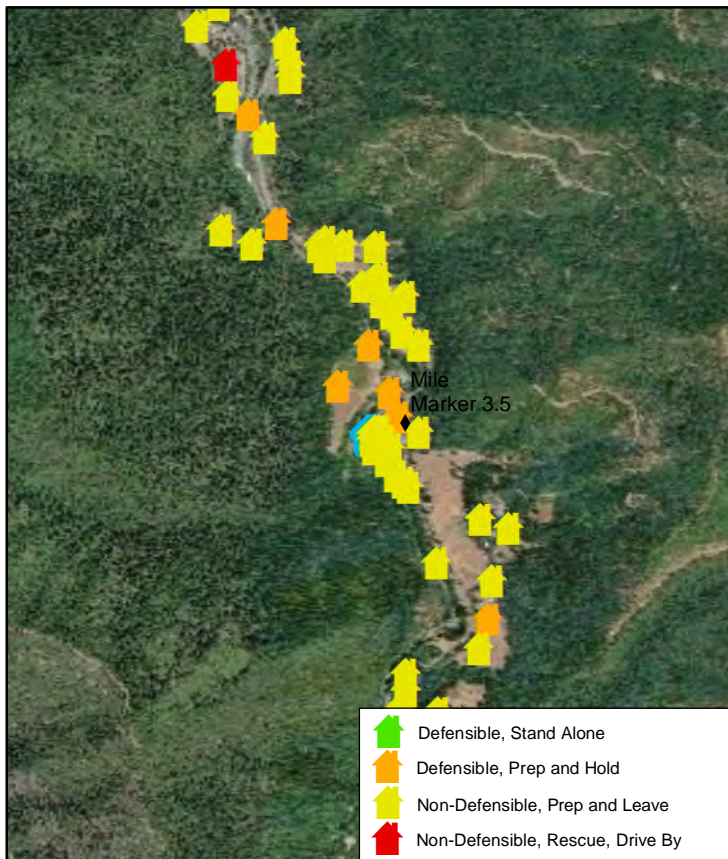
Hazards: **Proximity to other structures**

Hazard Notes:

Water Source:

Mitigation Time: **1-2 Hours**

Notes:



Natchez Fire 2018



Collected Date/Time: 8/19/2018 2:50:52 PM,

Collected By: HBell

Incident Number: OR-RSF-000348

Location: 3535-8 Indian Creek , Nine Springs Trailer Court

Structure Triage: **Non-Defensible, Prep and Leave**

Coordinates, DDM: ,

Safety Zone Present: **No**

Where is Safety Zone:

Type of Structure: **Residential**

Access to Site: **T1 Engine**

Primary Structures: 1

Best Access From:

Outbuildings:

Roof Material: **Metal**

Heat Traps: **Numerous**

Siding Material: **Metal**

Resources Needed to Protect Structure: **Squad**

Electrical Power: **Overhead**

Gas to Structure:

Fuel Surrounding Structure: **Shrub**

Defensible Space: **None**

Comm With ICP: **Radio, cell**

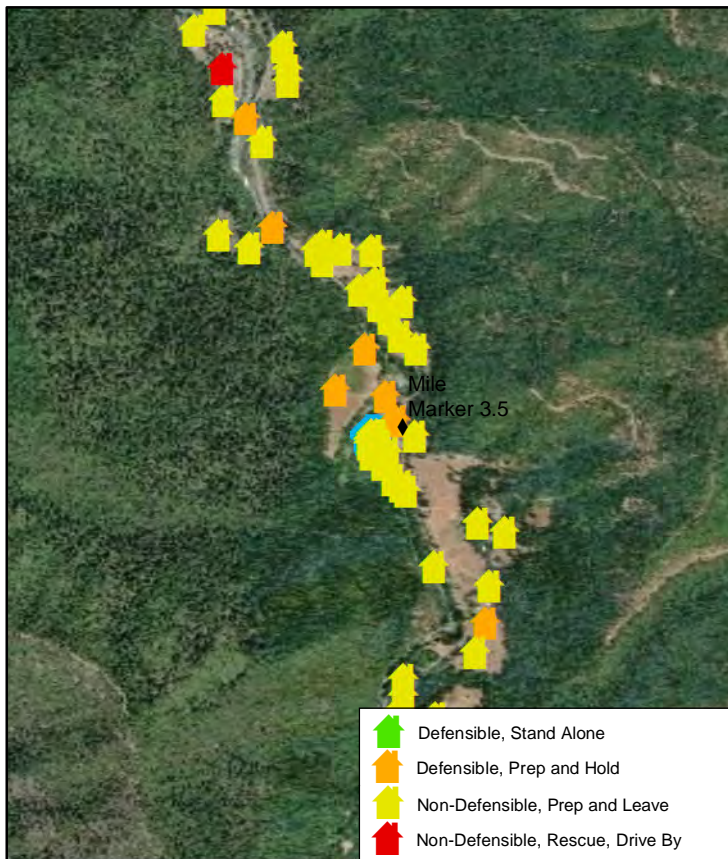
Hazards: **Proximity to other structures**

Hazard Notes:

Water Source:

Mitigation Time: **1-2 Hours**

Notes:



Natchez Fire 2018



Collected Date/Time: 8/19/2018 2:51:08 PM,

Collected By: HBell

Incident Number: OR-RSF-000348

Location: 3535-7 Indian Creek , Nine Springs Trailer Court

Structure Triage: **Non-Defensible, Prep and Leave**

Coordinates, DDM: ,

Safety Zone Present: **No**

Where is Safety Zone:

Type of Structure: **Residential**

Access to Site: **T1 Engine**

Primary Structures: 1

Outbuildings: 1

Best Access From:

Roof Material: **Metal**

Heat Traps: **Numerous**

Siding Material: **Metal**

Resources Needed to Protect Structure: **Squad**

Electrical Power: **Overhead**

Gas to Structure:

Fuel Surrounding Structure: **Shrub**

Defensible Space: **0-30 Feet**

Comm With ICP: **Radio, cell**

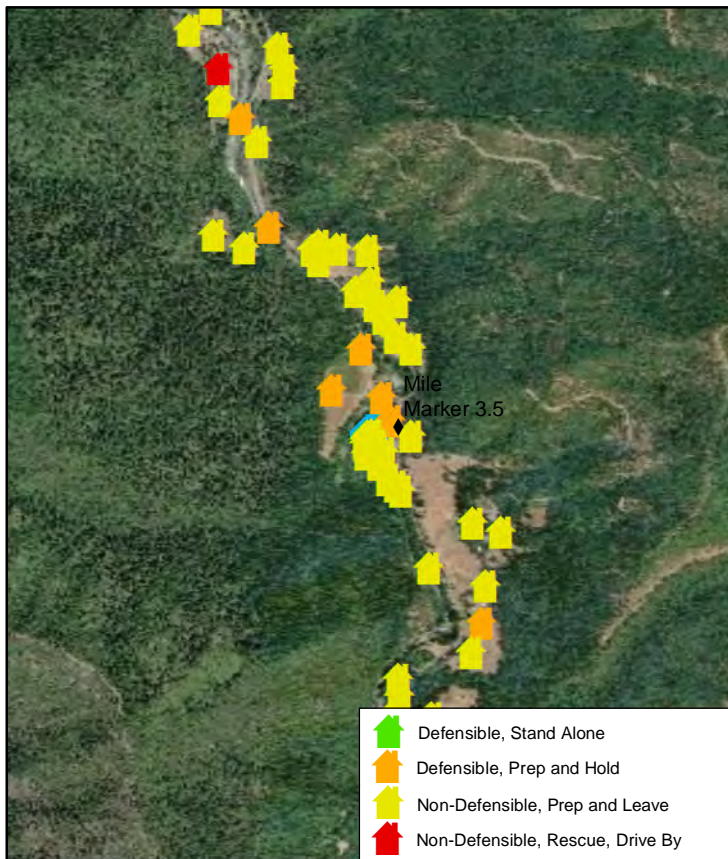
Hazards: **Proximity to other structures**

Hazard Notes:

Water Source:

Mitigation Time: **1-2 Hours**

Notes:



Natchez Fire 2018



Collected Date/Time: 8/19/2018 2:55:08 PM,

Collected By: HBell

Incident Number: OR-RSF-000348

Location: 3535-2 Indian Springs , Nine Springs Trailer Court

Structure Triage: **Non-Defensible, Prep and Leave**

Coordinates, DDM: ,

Safety Zone Present: **No**

Where is Safety Zone:

Type of Structure: **Residential**

Access to Site: **T1 Engine**

Primary Structures: 1

Outbuildings: 1

Best Access From:

Roof Material: **Metal**

Heat Traps: **Numerous**

Siding Material: **Metal**

Resources Needed to Protect Structure: **Squad**

Electrical Power: **Overhead**

Gas to Structure:

Fuel Surrounding Structure: **Grass**

Defensible Space: **0-30 Feet**

Comm With ICP: **Radio, cell**

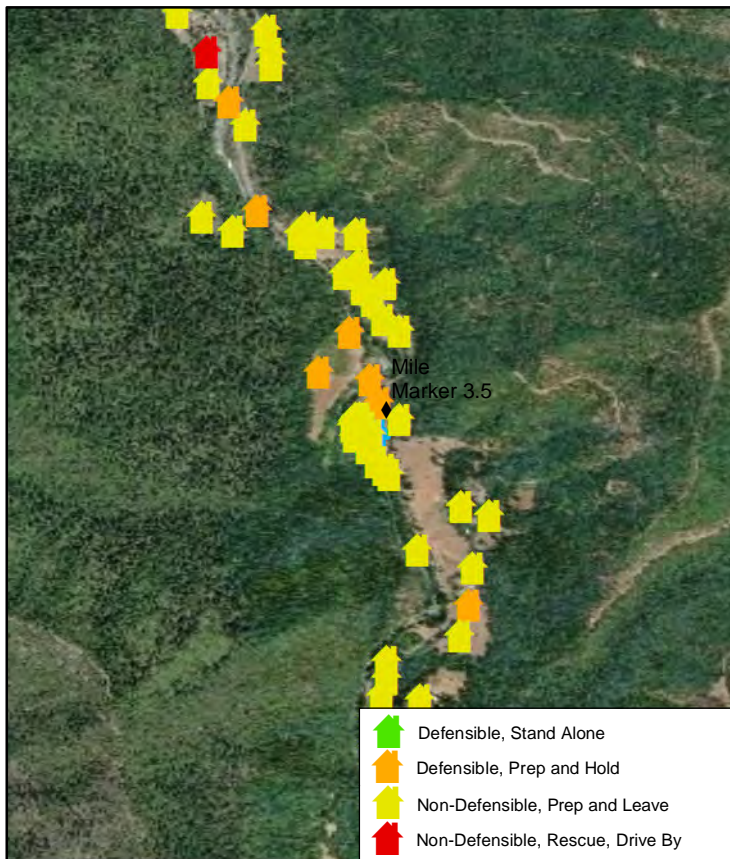
Hazards: **Proximity to other structures**

Hazard Notes:

Water Source:

Mitigation Time: **1-2 Hours**

Notes:



Natchez Fire 2018



Collected Date/Time: 8/19/2018 2:48:28 PM,

Collected By: HBell

Incident Number: OR-RSF-000348

Location: 3527 Indian Creek ,

Structure Triage: **Defensible, Prep and Hold**

Coordinates, DDM: **41°50.442, 123°23.062**

Safety Zone Present: **Yes**

Type of Structure: **Commercial**

Primary Structures: **1**

Outbuildings: **1**

Roof Material: **Metal**

Heat Traps: **OpenEaves**

Siding Material: **Wood**

Electrical Power: **Overhead**

Gas to Structure: **Aboveground**

Fuel Surrounding Structure: **Shrub**

Defensible Space: **0-30 Feet**

Comm With ICP: **Radio, cell**

Hazards:

Hazard Notes:

Where is Safety Zone: **At structure**

Access to Site: **T1 Engine**

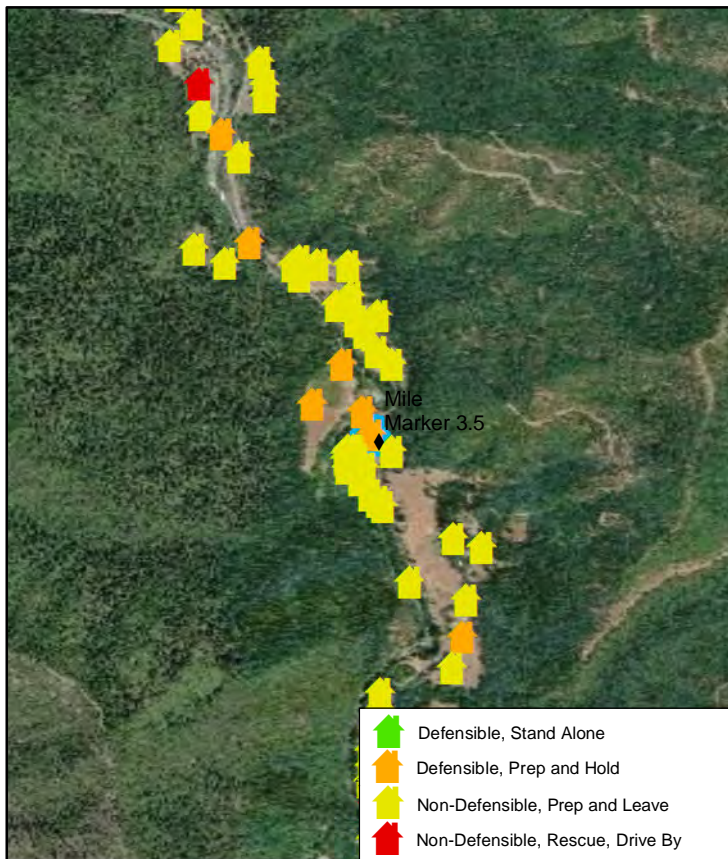
Best Access From:

Resources Needed to Protect Structure:

Water Source: **Creek**

Mitigation Time: **1-2 Hours**

Notes: **Book store and bookbinding shop**



Natchez Fire 2018



Collected Date/Time: 8/19/2018 2:54:11 PM, Collected By: HBell

Incident Number: OR-RSF-000348

Location: 3527-A Indian Springs , Nine Springs Trailer Court

Structure Triage: **Non-Defensible, Prep and Leave**

Coordinates, DDM: ,

Safety Zone Present: **No**

Where is Safety Zone:

Type of Structure: **Residential**

Access to Site: **T1 Engine**

Primary Structures: 1

Best Access From:

Outbuildings: 1

Roof Material: **Composite**

Heat Traps: **Numerous**

Siding Material: **Wood**

Resources Needed to Protect Structure: **Squad**

Electrical Power: **Overhead**

Gas to Structure:

Fuel Surrounding Structure: **Shrub**

Defensible Space: **None**

Comm With ICP: **Radio, cell**

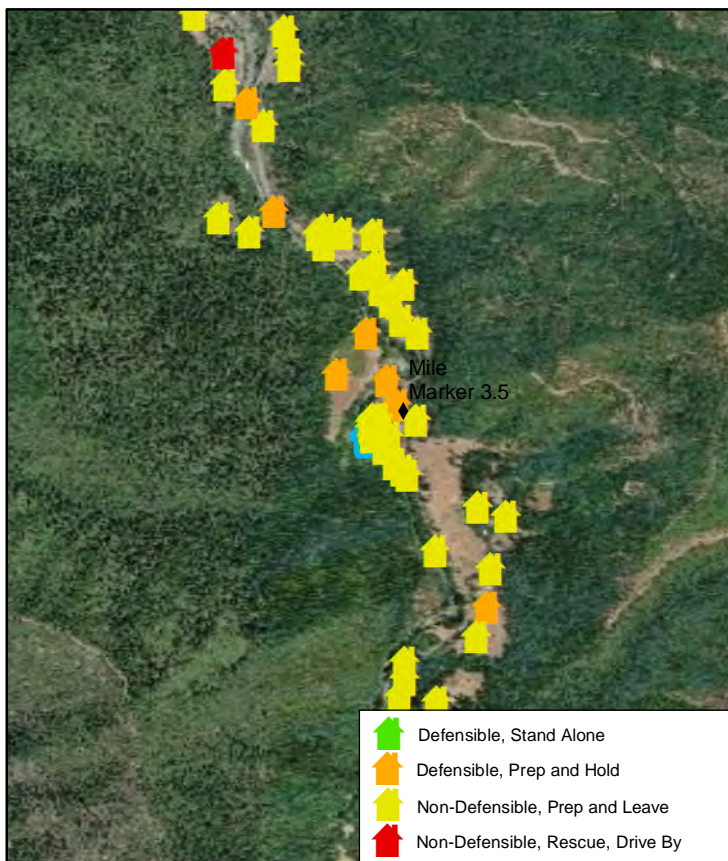
Hazards: **Proximity to other structures**

Hazard Notes:

Water Source:

Mitigation Time: **1-2 Hours**

Notes:



Natchez Fire 2018



Collected Date/Time: 8/19/2018 2:55:41 PM,

Collected By: HBell

Incident Number: OR-RSF-000348

Location: 3519 Indian Creek , Nine Springs Trailer Court

Structure Triage: **Non-Defensible, Prep and Leave**

Coordinates, DDM: **41°50.347, 123°23.078**

Safety Zone Present: **No**

Where is Safety Zone:

Type of Structure: **Residential**

Access to Site: **T1 Engine**

Primary Structures: **1**

Best Access From:

Outbuildings: **2**

Roof Material: **Metal**

Heat Traps: **OpenEaves,WoodDeck**

Siding Material: **Metal**

Resources Needed to Protect Structure: **Squad**

Electrical Power: **Overhead**

Gas to Structure: **Aboveground**

Fuel Surrounding Structure: **Shrub**

Defensible Space: **0-30 Feet**

Comm With ICP: **Radio**

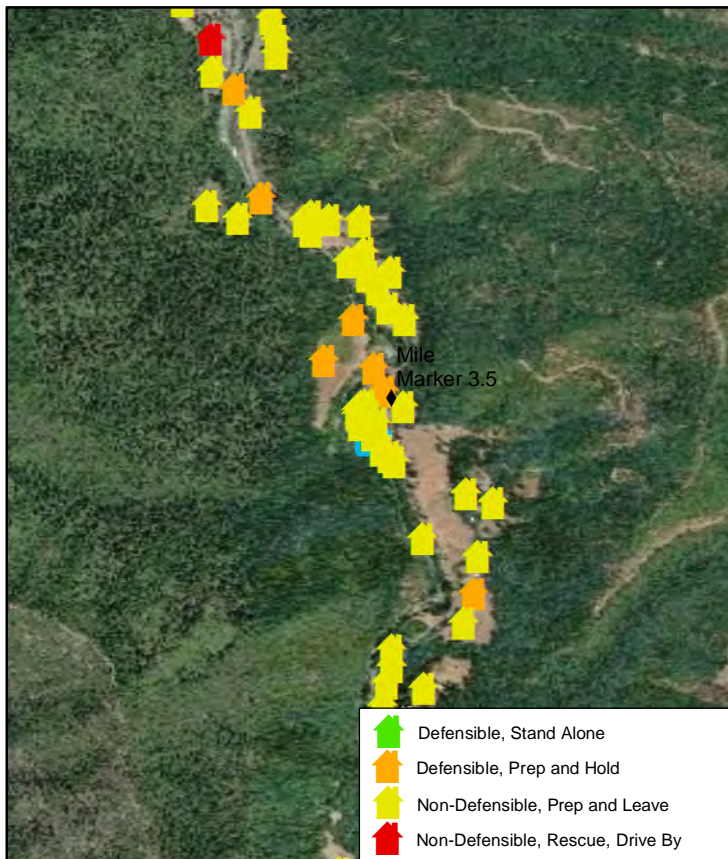
Hazards:

Hazard Notes:

Water Source:

Mitigation Time: **2-3 Hours**

Notes:



Natchez Fire 2018



Collected Date/Time: 8/19/2018 2:56:46 PM,

Collected By: HBell

Incident Number: OR-RSF-000348

Location: 3517 Indian Creek ,

Structure Triage: **Non-Defensible, Prep and Leave**

Coordinates, DDM: ,

Safety Zone Present: **No**

Type of Structure: **Residential**

Primary Structures: 1

Outbuildings: 1

Roof Material: **Metal**

Heat Traps: **Numerous**

Siding Material: **Wood**

Electrical Power: **Overhead**

Gas to Structure:

Fuel Surrounding Structure: **Shrub**

Defensible Space: **0-30 Feet**

Comm With ICP: **Radio, cell**

Hazards:

Hazard Notes:

Water Source:

Mitigation Time: **1-2 Hours**

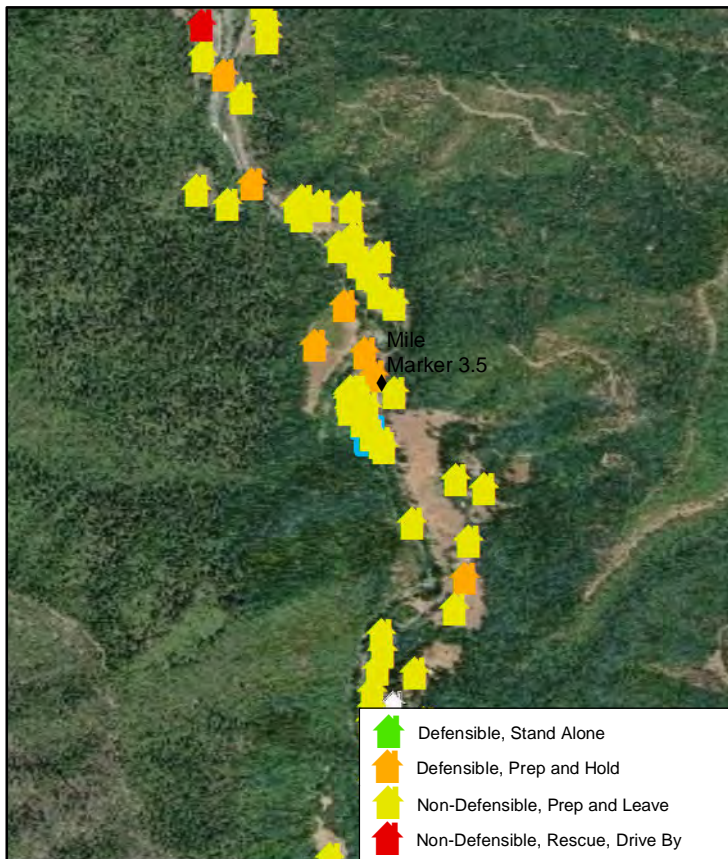
Notes:

Where is Safety Zone:

Access to Site: **T1 Engine**

Best Access From:

Resources Needed to Protect Structure: **Squad**



Natchez Fire 2018



Collected Date/Time: 8/19/2018 2:57:18 PM,

Collected By: HBell

Incident Number: OR-RSF-000348

Location: 3505 Indian Creek ,

Structure Triage: **Non-Defensible, Prep and Leave**

Coordinates, DDM: **41°50.313, 123°23.027**

Safety Zone Present: **No**

Where is Safety Zone:

Type of Structure: **Residential**

Access to Site: **T1 Engine**

Primary Structures: **1**

Outbuildings: **1**

Best Access From:

Roof Material: **Metal**

Heat Traps: **OpenEaves**

Siding Material: **Masonry**

Resources Needed to Protect Structure: **Squad**

Electrical Power: **Overhead**

Gas to Structure: **Aboveground**

Fuel Surrounding Structure: **Shrub**

Defensible Space: **0-30 Feet**

Comm With ICP: **Radio, cell**

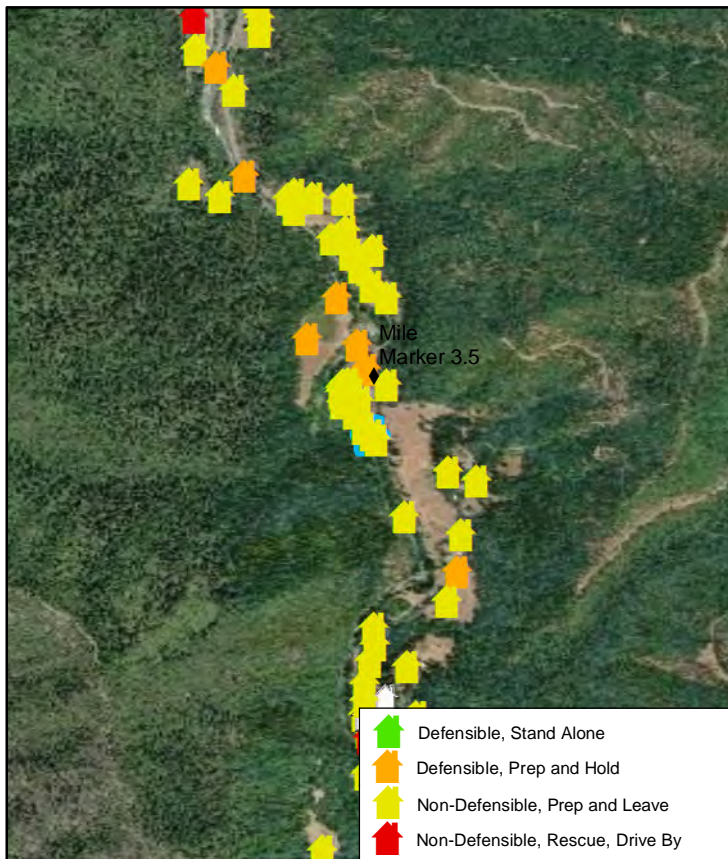
Hazards:

Hazard Notes:

Water Source: **Creek**

Mitigation Time: **2-3 Hours**

Notes:



Natchez Fire 2018



Collected Date/Time: 8/19/2018 2:58:16 PM,

Collected By: HBell

Incident Number: OR-RSF-000348

Location: 3503 Indian Creek ,

Structure Triage: **Non-Defensible, Prep and Leave**

Coordinates, DDM: **41°50.288, 123°23.021**

Safety Zone Present: **No**

Type of Structure: **Residential**

Primary Structures: **1**

Outbuildings: **1**

Roof Material: **Metal**

Heat Traps: **numerous**

Siding Material: **Wood**

Electrical Power: **Overhead**

Gas to Structure: **Aboveground**

Fuel Surrounding Structure: **Timber**

Defensible Space: **0-30 Feet**

Comm With ICP: **Radio, cell**

Hazards: **numerous**

Hazard Notes:

Where is Safety Zone:

Access to Site: **T1 Engine**

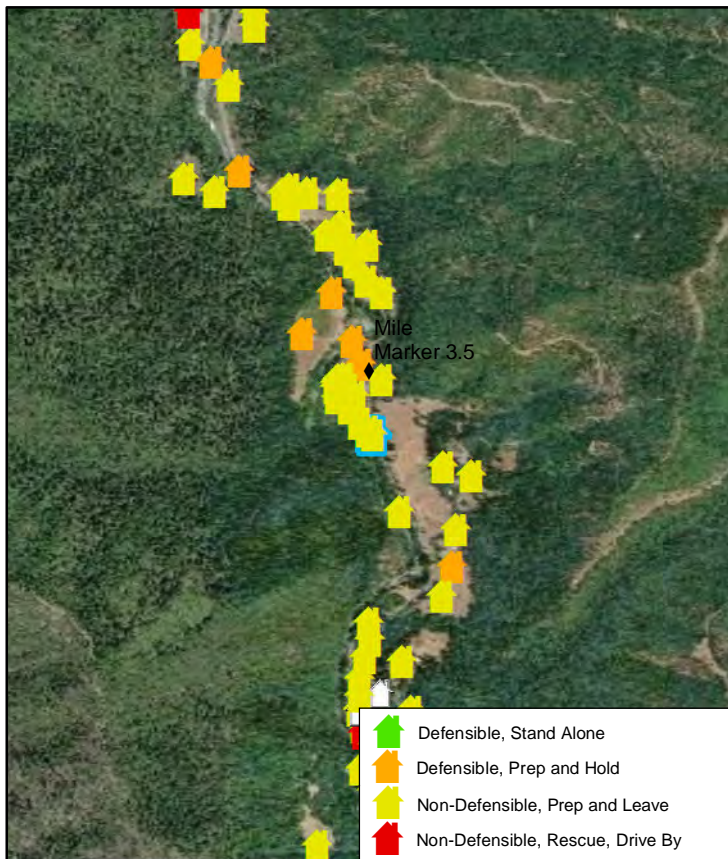
Best Access From:

Resources Needed to Protect Structure: **Squad**

Water Source:

Mitigation Time: **More Than 5 Hours**

Notes:



Natchez Fire 2018

Collected Date/Time: 8/19/2018 3:27:15 PM,

Collected By: HBell

Incident Number: OR-RSF-000348



Location: 35 Doolittle Creek Road ,
Structure Triage: Non-Defensible, Prep and Leave
Coordinates, DDM: 41°49.579, 123°22.967
Safety Zone Present: No

Where is Safety Zone:

Type of Structure: Residential

Access to Site: T1 Engine

Primary Structures: 1

Outbuildings: 2

Best Access From:

Roof Material: Metal

Heat Traps: WoodDeck,OpenEaves

Siding Material: Wood

Resources Needed to Protect Structure: Squad

Electrical Power: Overhead

Gas to Structure: Aboveground

Fuel Surrounding Structure: Timber

Defensible Space: 0-30 Feet

Comm With ICP: Radio, cell

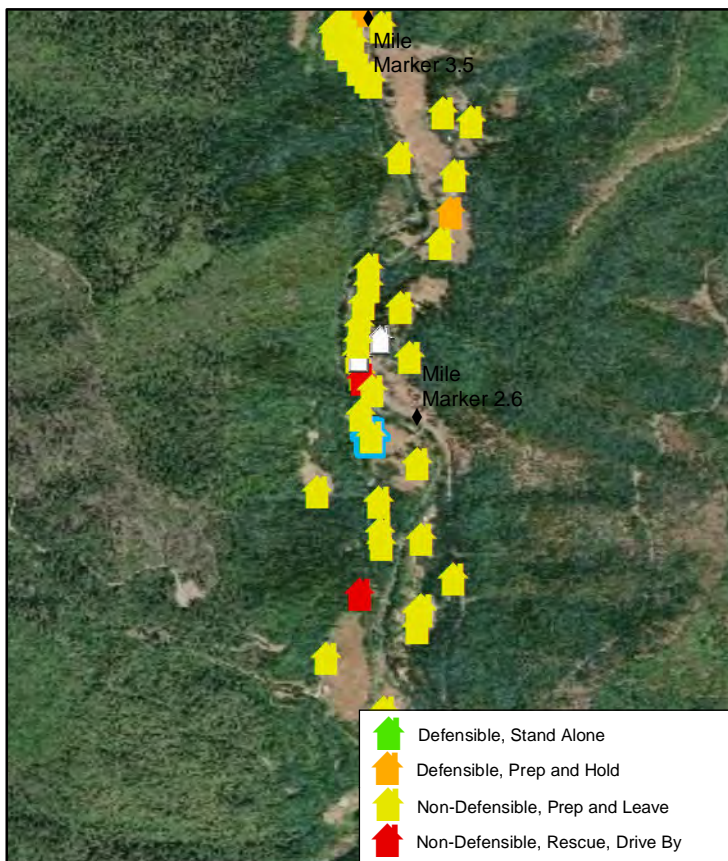
Hazards:

Hazard Notes:

Water Source:

Mitigation Time: 2-3 Hours

Notes:



Natchez Fire 2018



Collected Date/Time: 8/19/2018 3:11:44 PM,

Collected By: HBell

Incident Number: OR-RSF-000348

Location: 3334 Indian Creek ,

Structure Triage: **Non-Defensible, Prep and Leave**

Coordinates, DDM: **41°50.188, 123°22.912**

Safety Zone Present: **No**

Type of Structure: **Residential**

Primary Structures: **1**

Outbuildings: **7**

Roof Material: **Metal**

Heat Traps: **Numerous**

Siding Material: **Wood**

Electrical Power: **Overhead**

Gas to Structure:

Fuel Surrounding Structure: **Timber**

Defensible Space: **0-30 Feet**

Comm With ICP: **Radio, cell**

Hazards: **Numerous**

Hazard Notes:

Where is Safety Zone: **Grazed pasture potential area to seek refuge**

Access to Site: **T 3/4 Engine**

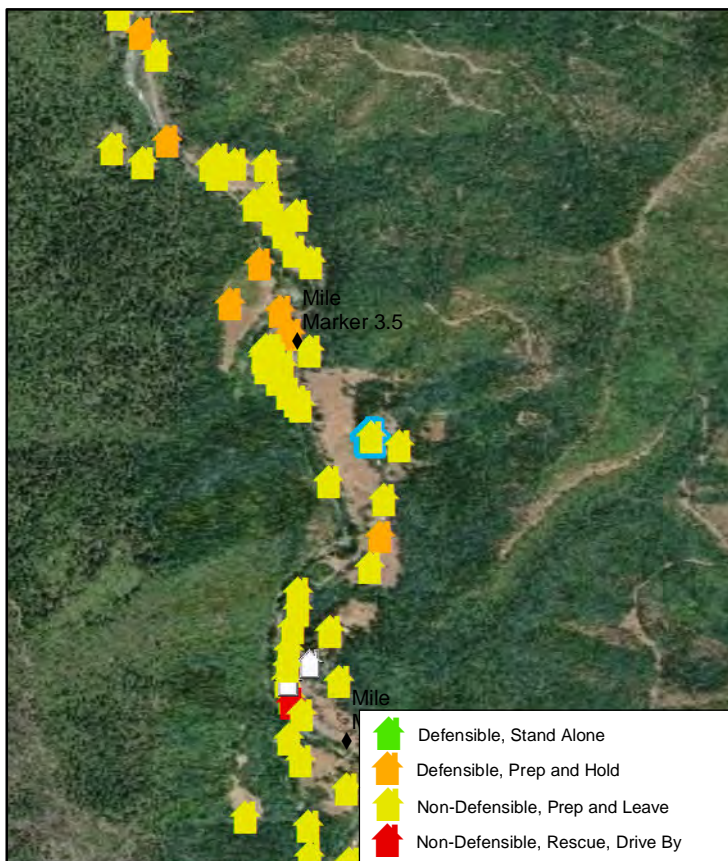
Best Access From:

Resources Needed to Protect Structure: **Squad**

Water Source:

Mitigation Time: **3-4 Hours**

Notes: **Pasture could be used as an area to seek refuge, however access is limited.**



Natchez Fire 2018



Collected Date/Time: 8/19/2018 3:10:35 PM,

Collected By: HBell

Incident Number: OR-RSF-000348

Location: 3324 Indian Creek ,

Structure Triage: **Non-Defensible, Prep and Leave**

Coordinates, DDM: ,

Safety Zone Present: **No**

Type of Structure: **Residential**

Primary Structures: 1

Outbuildings: 3

Roof Material: **Metal**

Heat Traps: **Numerous**

Siding Material: **Wood**

Electrical Power: **Overhead**

Gas to Structure:

Fuel Surrounding Structure: **Timber**

Defensible Space: **0-30 Feet**

Comm With ICP: **Radio, cell**

Hazards: **Numerous**

Hazard Notes:

Where is Safety Zone:

Access to Site: **T 3/4 Engine**

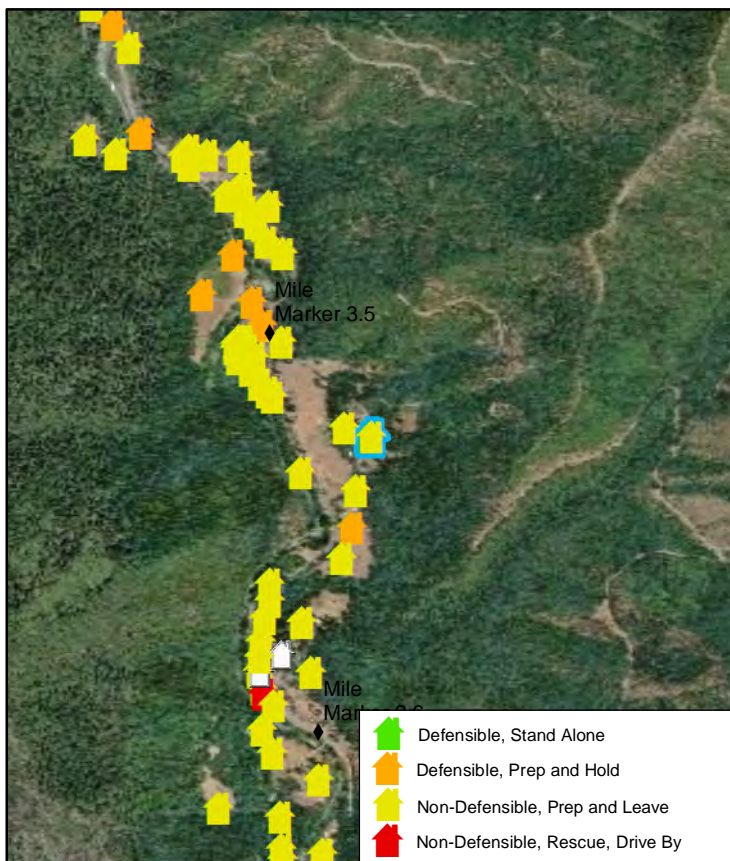
Best Access From:

Resources Needed to Protect Structure: **Squad**

Water Source:

Mitigation Time: **1-2 Hours**

Notes:



Natchez Fire 2018

Collected Date/Time: 8/19/2018 3:09:35 PM,

Collected By: HBell

Incident Number: OR-RSF-000348



Location: 3301 Indian Creek ,

Structure Triage: **Non-Defensible, Prep and Leave**

Coordinates, DDM: **41°50.141, 123°22.975**

Safety Zone Present: **No**

Type of Structure: **Other**

Primary Structures: **0**

Outbuildings: **1**

Roof Material: **Wood**

Heat Traps: **OpenEaves**

Siding Material: **Wood**

Electrical Power: **Overhead**

Gas to Structure: **None**

Fuel Surrounding Structure: **Timber**

Defensible Space: **None**

Comm With ICP: **Radio, cell**

Hazards:

Hazard Notes:

Where is Safety Zone:

Access to Site: **T1 Engine**

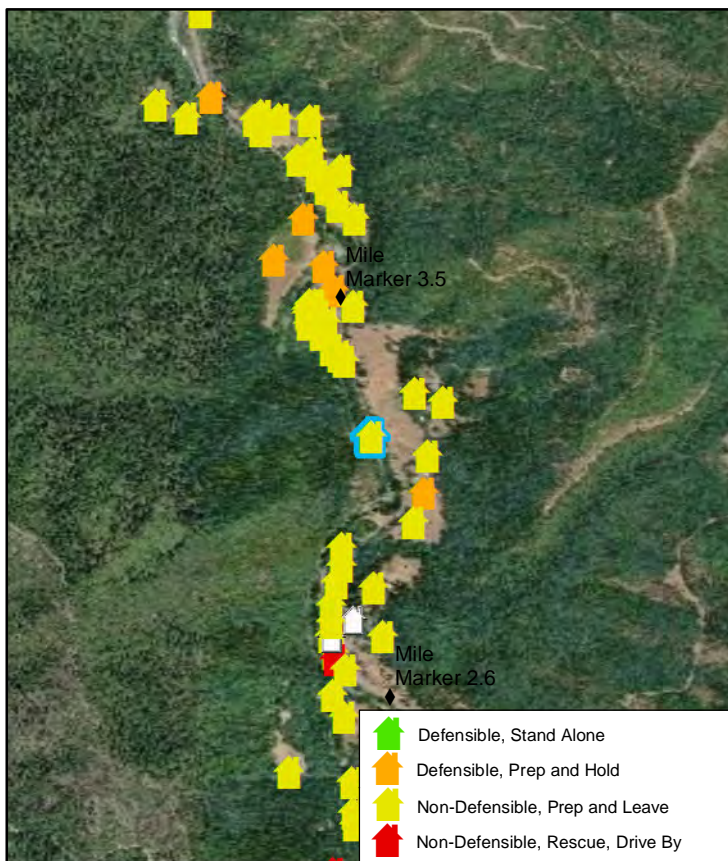
Best Access From:

Resources Needed to Protect Structure:

Water Source: **Creek**

Mitigation Time: **3-4 Hours**

Notes: This a zip line is for access over Indian creek. The shed must provide power to operate cable pulley, etc. The zip line/ carrier is metal and should withstand any fire damage, however this person transport indicates there is most likely a cabin on the west side of Indian Creek near this location.



Natchez Fire 2018



Collected Date/Time: 8/19/2018 3:12:56 PM,

Collected By: HBell

Incident Number: OR-RSF-000348

Location: 3230 Indian Creek ,

Structure Triage: **Non-Defensible, Prep and Leave**

Coordinates, DDM: **41°50.096, 123°22.935**

Safety Zone Present: **No**

Type of Structure: **Residential**

Primary Structures: **1**

Outbuildings: **1**

Roof Material: **Composite**

Heat Traps:

Siding Material: **Masonry**

Electrical Power: **Overhead**

Gas to Structure: **Aboveground**

Fuel Surrounding Structure: **Shrub**

Defensible Space: **0-30 Feet**

Comm With ICP: **Radio, cell**

Hazards:

Hazard Notes:

Where is Safety Zone: **Field to be could be used as an area to seek refuge**

Access to Site: **T 3/4 Engine**

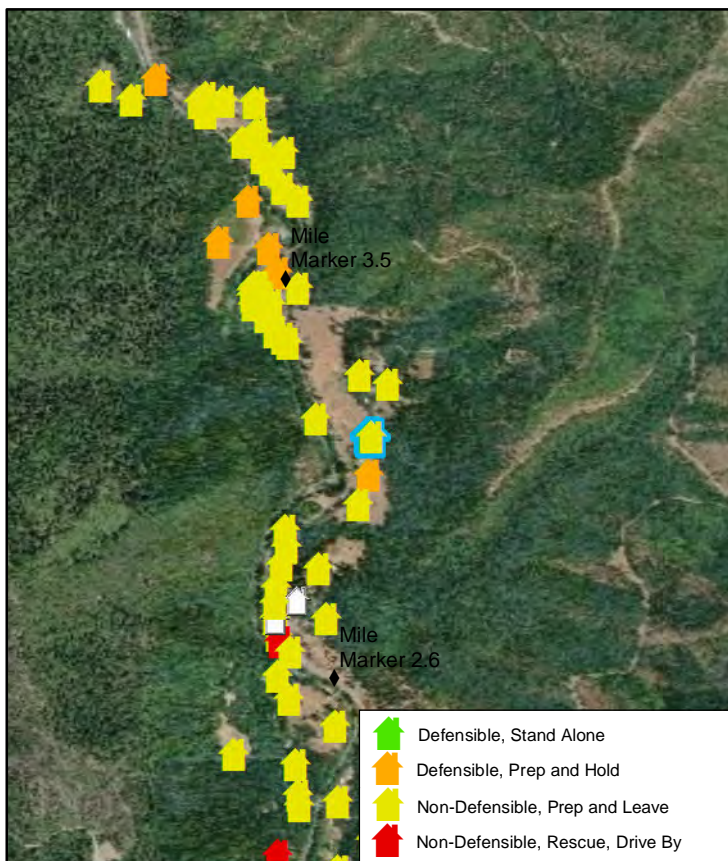
Best Access From:

Resources Needed to Protect Structure:

Water Source:

Mitigation Time: **1-2 Hours**

Notes:



Natchez Fire 2018



Collected Date/Time: 8/19/2018 3:13:48 PM,

Collected By: HBell

Incident Number: OR-RSF-000348

Location: 3210 Indian Creek ,

Structure Triage: **Defensible, Prep and Hold**

Coordinates, DDM: **41°50.089, 123°22.926**

Safety Zone Present: **Yes**

Type of Structure: **Residential**

Primary Structures: **1**

Outbuildings: **2**

Roof Material: **Composite**

Heat Traps:

Siding Material: **Wood**

Electrical Power: **Overhead**

Gas to Structure:

Fuel Surrounding Structure: **Grass**

Defensible Space: **0-30 Feet**

Comm With ICP: **Radio, cell**

Hazards:

Hazard Notes:

Where is Safety Zone: **Field south of structure**

Access to Site: **T1 Engine**

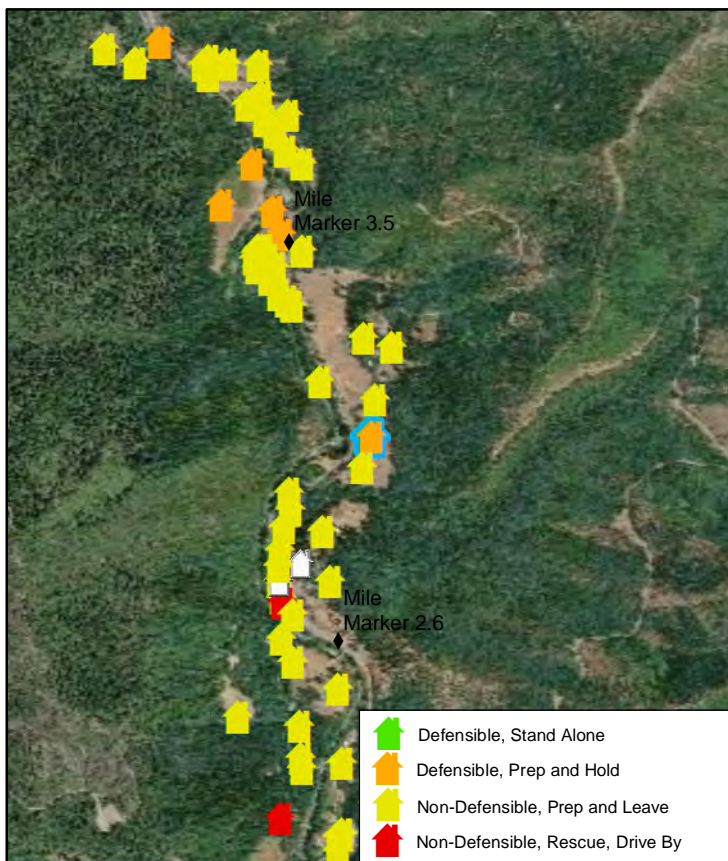
Best Access From:

Resources Needed to Protect Structure:

Water Source:

Mitigation Time: **1-2 Hours**

Notes:



Natchez Fire 2018

Collected Date/Time: 8/19/2018 3:40:45 PM,

Collected By: HBell

Incident Number: OR-RSF-000348



Location: 320 Doolittle Creek Road ,
Structure Triage: Non-Defensible, Prep and Leave
Coordinates, DDM: 41°49.41, 123°23.056
Safety Zone Present: No

Where is Safety Zone:

Type of Structure: Residential

Access to Site: T 3/4 Engine

Primary Structures: 1

Outbuildings: 0

Best Access From:

Roof Material: Metal

Heat Traps:

Siding Material:

Resources Needed to Protect Structure: Squad

Electrical Power: Overhead

Gas to Structure:

Fuel Surrounding Structure: Timber

Defensible Space: 0-30 Feet

Comm With ICP: Radio, cell

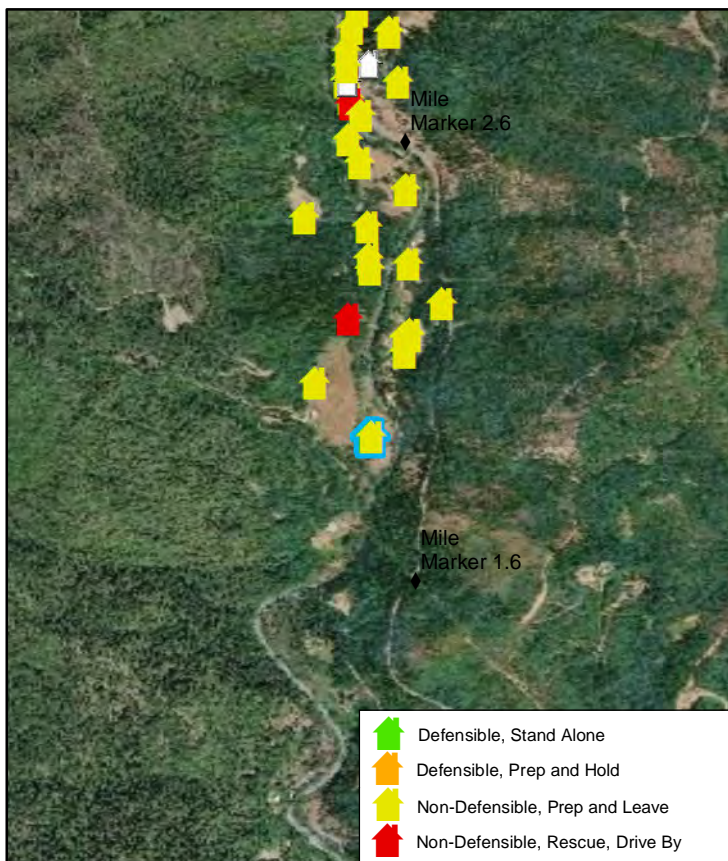
Hazards:

Hazard Notes:

Water Source: Creek

Mitigation Time: 2-3 Hours

Notes:



Natchez Fire 2018



Collected Date/Time: 8/19/2018 4:25:30 AM,

Collected By: HBell

Incident Number: OR-RSF-000348

Location: 314 East Indian Creek Road ,
Structure Triage: Non-Defensible, Prep and Leave
Coordinates, DDM: 41°52.946, 123°24.959
Safety Zone Present: No

Where is Safety Zone:

Type of Structure: Residential

Access to Site: T 3/4 Engine

Primary Structures: 1

Outbuildings: 2

Best Access From: Best access is from East Fork Indian Creek

Roof Material: Metal

Heat Traps: OpenEaves,WoodDeck

Siding Material: Wood

Resources Needed to Protect Structure: Pump and kit, hose lay, sprinklers. Draft from East Fork.

Electrical Power: Overhead

Gas to Structure: Aboveground

Fuel Surrounding Structure: Timber

Defensible Space: 30-50 Feet

Comm With ICP: Radio, cell

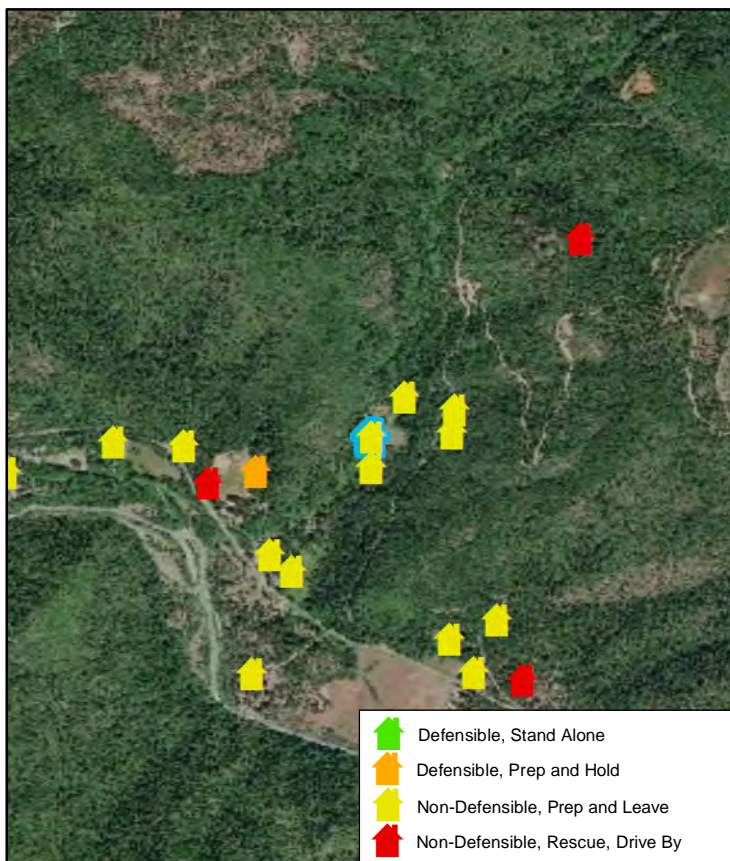
Hazards: Fuels

Hazard Notes: 80 lb propane tank.

Water Source: Creek

Mitigation Time: More Than 5 Hours

Notes:



Natchez Fire 2018



Collected Date/Time: 8/19/2018 3:39:25 PM,

Collected By: HBell

Incident Number: OR-RSF-000348

Location: 310 Doolittle Creek Road ,
Structure Triage: Non-Defensible, Prep and Leave
Coordinates, DDM: 41°49.295, 123°23.084
Safety Zone Present: No

Where is Safety Zone: ~10 acres with potential to seek refuge in

Type of Structure: Residential

Access to Site: T 3/4 Engine

Primary Structures: 2

Outbuildings: 1

Best Access From:

Roof Material: Metal

Heat Traps: OpenEaves,WoodDeck

Siding Material: Wood

Resources Needed to Protect Structure: Squad

Electrical Power: Overhead

Gas to Structure: Aboveground

Fuel Surrounding Structure: Timber

Defensible Space: 0-30 Feet

Comm With ICP: Radio

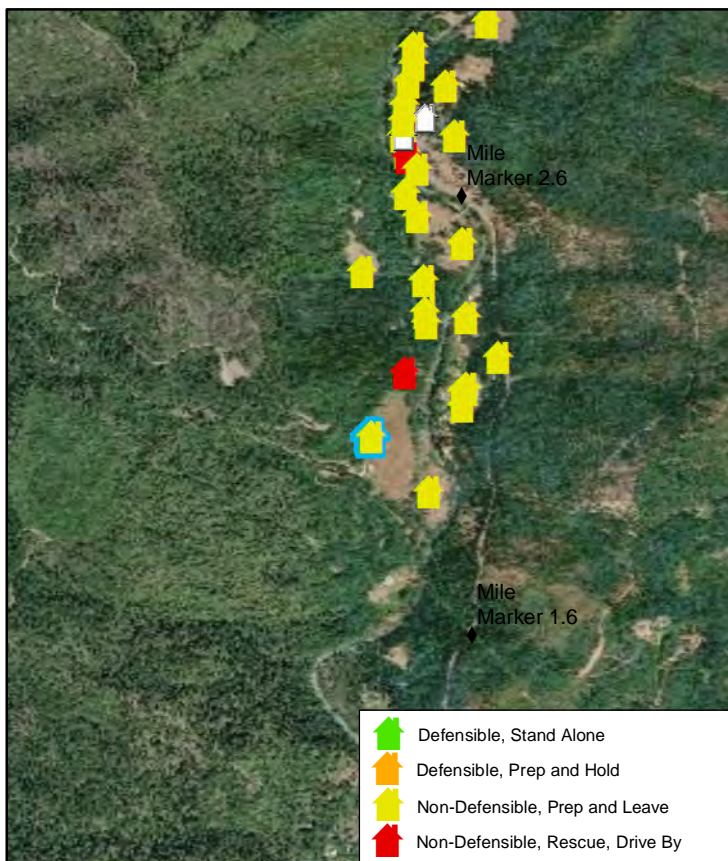
Hazards:

Hazard Notes:

Water Source:

Mitigation Time: 4-5 Hours

Notes: Two homes on this property



Natchez Fire 2018



Collected Date/Time: 8/19/2018 3:14:39 PM,

Collected By: HBell

Incident Number: OR-RSF-000348

Location: 3029 Indian Creek ,

Structure Triage: **Non-Defensible, Prep and Leave**

Coordinates, DDM: **41°49.973, 123°22.943**

Safety Zone Present: **No**

Where is Safety Zone:

Type of Structure: **Residential**

Access to Site: **T 3/4 Engine**

Primary Structures: **1**

Outbuildings: **1**

Best Access From:

Roof Material: **Metal**

Heat Traps:

Siding Material: **Vinyl**

Resources Needed to Protect Structure: **Squad**

Electrical Power: **Overhead**

Gas to Structure:

Fuel Surrounding Structure: **Shrub**

Defensible Space: **0-30 Feet**

Comm With ICP: **Radio, cell**

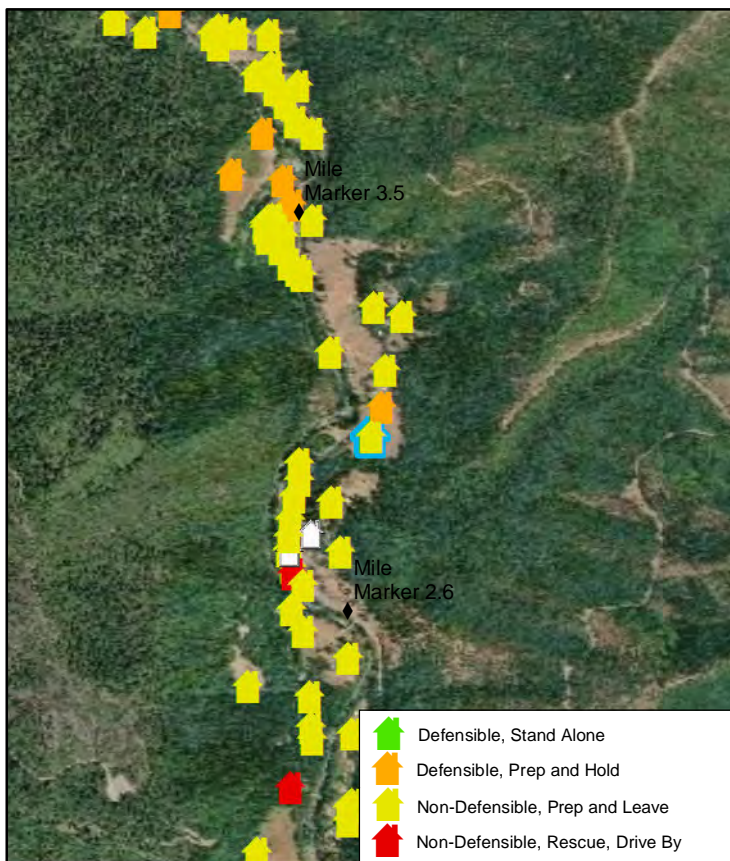
Hazards:

Hazard Notes:

Water Source:

Mitigation Time: **1-2 Hours**

Notes:



Natchez Fire 2018



Collected Date/Time: 8/19/2018 3:16:22 PM,

Collected By: HBell

Incident Number: OR-RSF-000348

Location: 3015 Indian Creek ,

Structure Triage: **Non-Defensible, Prep and Leave**

Coordinates, DDM: **41°49.91, 123°23.004**

Safety Zone Present: **No**

Where is Safety Zone:

Type of Structure: **Residential**

Access to Site: **T 3/4 Engine**

Primary Structures: **3**

Outbuildings: **3**

Best Access From:

Roof Material: **Metal**

Heat Traps: **OpenEaves**

Siding Material: **Wood**

Resources Needed to Protect Structure: **Squad**

Electrical Power: **Overhead**

Gas to Structure:

Fuel Surrounding Structure: **Timber**

Defensible Space: **0-30 Feet**

Comm With ICP: **Radio, cell**

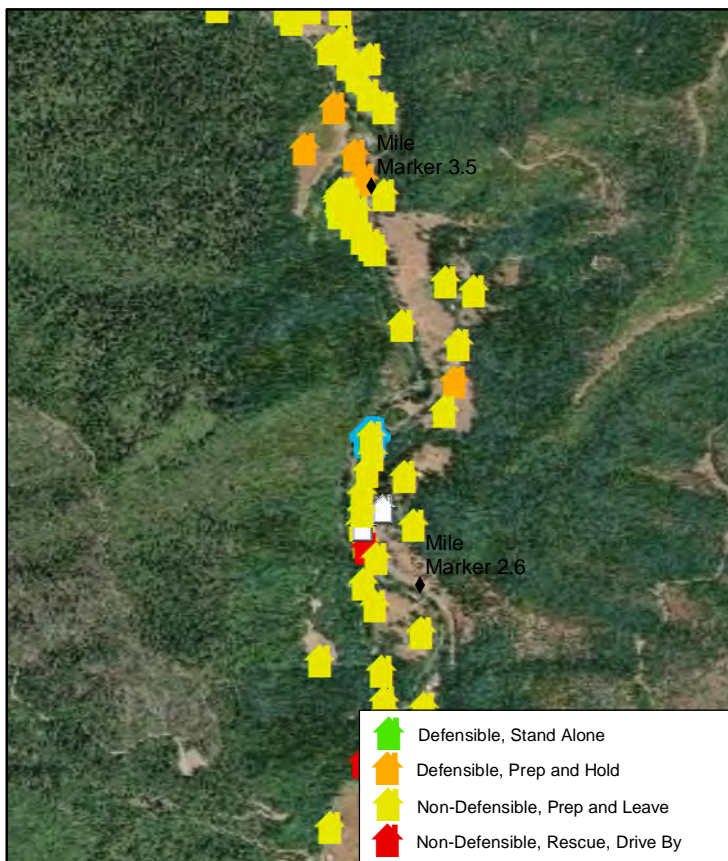
Hazards:

Hazard Notes:

Water Source: **Creek**

Mitigation Time: **2-3 Hours**

Notes: **3 homes on this property**



Natchez Fire 2018



Collected Date/Time: 8/19/2018 3:17:14 PM,

Collected By: HBell

Incident Number: OR-RSF-000348

Location: 3001 Indian Creek ,

Structure Triage: **Non-Defensible, Prep and Leave**

Coordinates, DDM: **41°49.876, 123°23.013**

Safety Zone Present: **No**

Where is Safety Zone:

Type of Structure: **Residential**

Access to Site: **T 3/4 Engine**

Primary Structures: **1**

Outbuildings: **2**

Best Access From:

Roof Material: **Metal**

Heat Traps: **OpenEaves**

Siding Material: **Wood**

Resources Needed to Protect Structure: **Squad**

Electrical Power: **Overhead**

Gas to Structure: **Aboveground**

Fuel Surrounding Structure: **Timber**

Defensible Space: **0-30 Feet**

Comm With ICP: **Radio, cell**

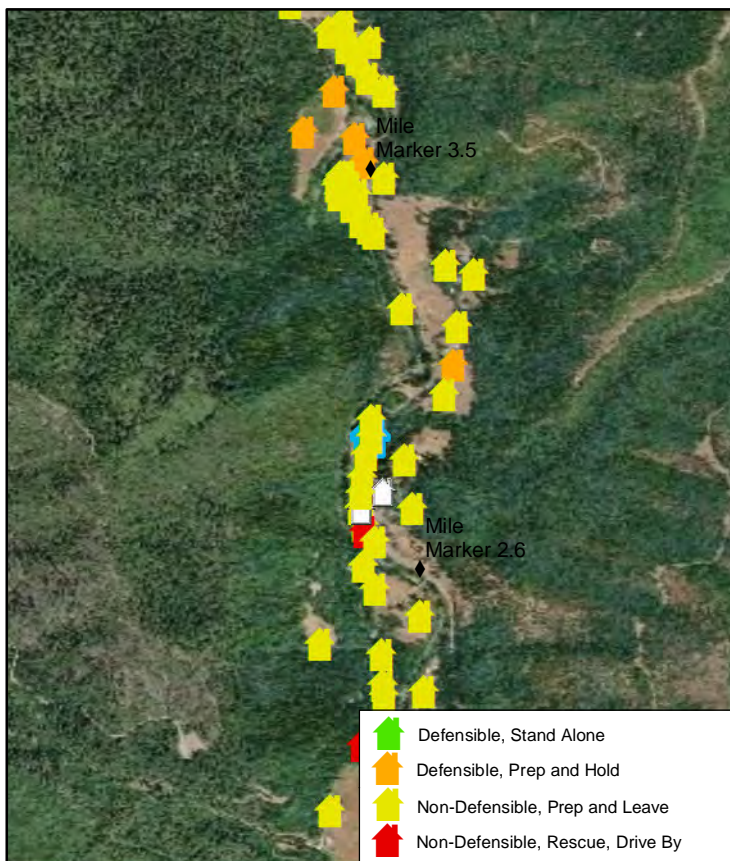
Hazards:

Hazard Notes:

Water Source: **Creek**

Mitigation Time: **1-2 Hours**

Notes:



Natchez Fire 2018



Collected Date/Time: 8/19/2018 3:38:41 PM,

Collected By: HBell

Incident Number: OR-RSF-000348

Location: 300 Doolittle Creek Road ,
Structure Triage: **Non-Defensible, Rescue, Drive By**
Coordinates, DDM: **41°49.274, 123°23.065**
Safety Zone Present: **No**

Where is Safety Zone:

Type of Structure: **Residential**

Access to Site: **T 3/4 Engine**

Primary Structures: 1

Outbuildings: 1

Best Access From:

Roof Material: **Metal**

Heat Traps: **OpenEaves**

Siding Material: **Wood**

Resources Needed to Protect Structure: **Squad**

Electrical Power: **Overhead**

Gas to Structure: **Aboveground**

Fuel Surrounding Structure: **Timber**

Defensible Space: **0-30 Feet**

Comm With ICP: **Radio, cell**

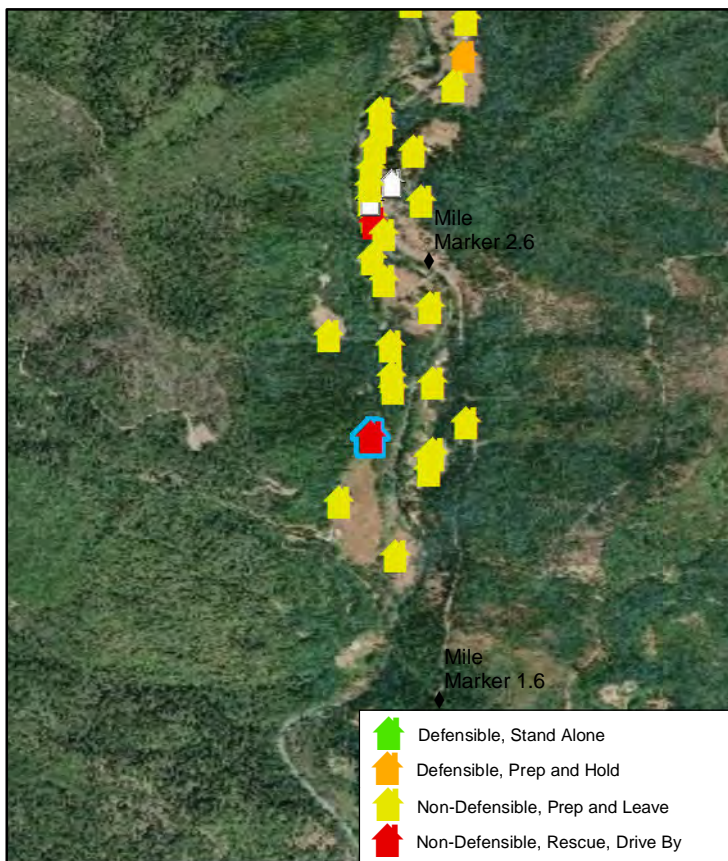
Hazards:

Hazard Notes: **Access. Narrow,heavily timbered driveway.**

Water Source: **Creek**

Mitigation Time: **4-5 Hours**

Notes:



Natchez Fire 2018



Collected Date/Time: 8/19/2018 3:18:08 PM,

Collected By: HBell

Incident Number: OR-RSF-000348

Location: 2925 Indian Creek ,

Structure Triage: **Non-Defensible, Prep and Leave**

Coordinates, DDM: **41°49.824, 123°23.027**

Safety Zone Present: **No**

Where is Safety Zone:

Type of Structure: **Residential**

Access to Site: **T1 Engine**

Primary Structures: **1**

Best Access From:

Outbuildings: **3**

Roof Material: **Metal**

Heat Traps: **OpenEaves**

Siding Material: **Wood**

Resources Needed to Protect Structure: **Squad**

Electrical Power: **Overhead**

Gas to Structure: **Aboveground**

Fuel Surrounding Structure: **Timber**

Defensible Space: **30-50 Feet**

Comm With ICP: **Radio, cell**

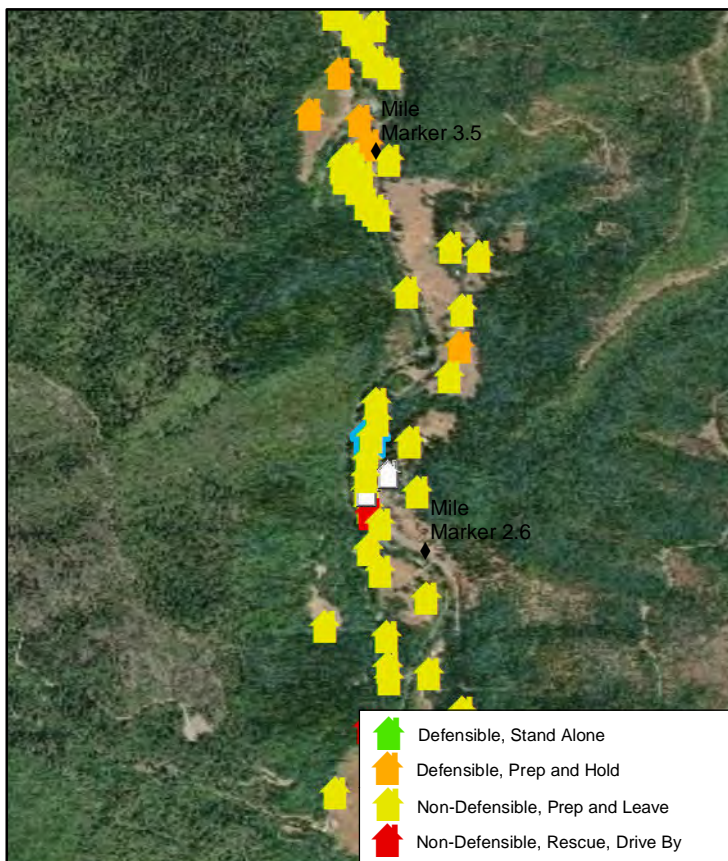
Hazards:

Hazard Notes:

Water Source: **Creek**

Mitigation Time: **2-3 Hours**

Notes:



Natchez Fire 2018



Collected Date/Time: 8/19/2018 3:15:28 PM,

Collected By: HBell

Incident Number: OR-RSF-000348

Location: 2904 Indian Creek ,

Structure Triage: **Non-Defensible, Prep and Leave**

Coordinates, DDM: **41°49.791, 123°23.006**

Safety Zone Present: **No**

Type of Structure: **Residential**

Primary Structures: **1**

Outbuildings: **3**

Roof Material: **Composite**

Heat Traps: **Numerous**

Siding Material: **Wood**

Electrical Power: **Overhead**

Gas to Structure: **Aboveground**

Fuel Surrounding Structure: **Timber**

Defensible Space: **0-30 Feet**

Comm With ICP: **Radio, cell**

Hazards:

Hazard Notes:

Water Source:

Mitigation Time: **1-2 Hours**

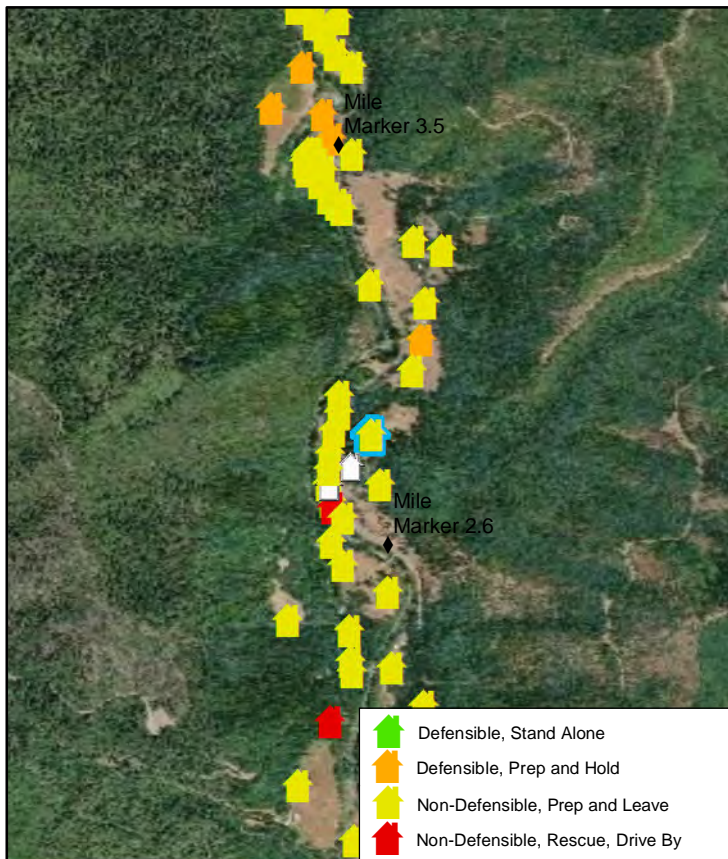
Notes:

Where is Safety Zone:

Access to Site: **T 3/4 Engine**

Best Access From:

Resources Needed to Protect Structure: **Squad**



Natchez Fire 2018



Collected Date/Time: 8/19/2018 3:19:20 PM,

Collected By: HBell

Incident Number: OR-RSF-000348

Location: 2903 Indian Creek ,

Structure Triage: **Non-Defensible, Prep and Leave**

Coordinates, DDM: **41°49.807, 123°23.041**

Safety Zone Present: **No**

Type of Structure: **Residential**

Primary Structures: **1**

Outbuildings: **3**

Roof Material: **Metal**

Heat Traps: **WoodDeck,OpenEaves**

Siding Material: **Wood**

Electrical Power: **Overhead**

Gas to Structure: **None**

Fuel Surrounding Structure: **Shrub**

Defensible Space: **30-50 Feet**

Comm With ICP: **Radio**

Hazards:

Hazard Notes:

Where is Safety Zone:

Access to Site: **T1 Engine**

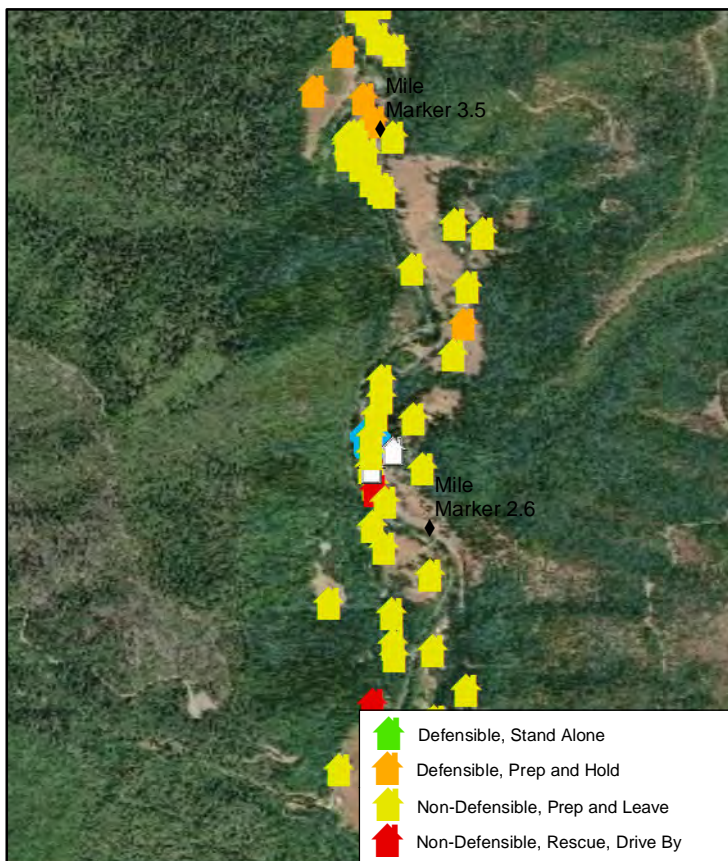
Best Access From: **Adjacent to Indian Creek Road**

Resources Needed to Protect Structure: **Squad**

Water Source: **Creek**

Mitigation Time: **3-4 Hours**

Notes:



Natchez Fire 2018



Collected Date/Time: 8/19/2018 3:20:20 PM,

Collected By: HBell

Incident Number: OR-RSF-000348

Location: 2827 Indian Springs ,

Structure Triage: **Non-Defensible, Prep and Leave**

Coordinates, DDM: ,

Safety Zone Present: **No**

Where is Safety Zone:

Type of Structure: **Residential**

Access to Site: **T 3/4 Engine**

Primary Structures: 1

Outbuildings:

Best Access From:

Roof Material: **Composite**

Heat Traps: **Numerous**

Siding Material: **Wood**

Resources Needed to Protect Structure: **Squad**

Electrical Power: **Overhead**

Gas to Structure:

Fuel Surrounding Structure: **Shrub**

Defensible Space: **None**

Comm With ICP: **Radio, cell**

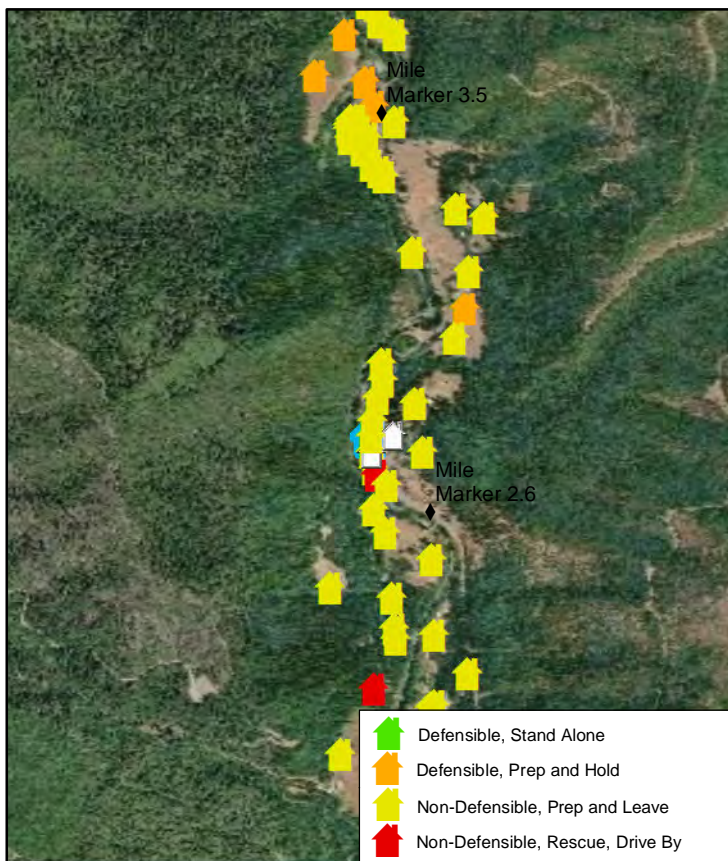
Hazards: **Yard art**

Hazard Notes:

Water Source: **Creek**

Mitigation Time: **3-4 Hours**

Notes:



Natchez Fire 2018



Collected Date/Time: 8/15/2018 11:31:11 PM,

Collected By: HBell

Incident Number: OR-RSF-000348

Location: 2827 Indian Creek Road ,

Structure Triage:

Coordinates, DDM: ,

Safety Zone Present: **No**

Where is Safety Zone:

Type of Structure: **Residential**

Access to Site:

Primary Structures: 1

Outbuildings: 1

Best Access From:

Roof Material:

Heat Traps:

Siding Material:

Resources Needed to Protect Structure:

Electrical Power: **Overhead**

Gas to Structure:

Fuel Surrounding Structure:

Defensible Space: **None**

Comm With ICP:

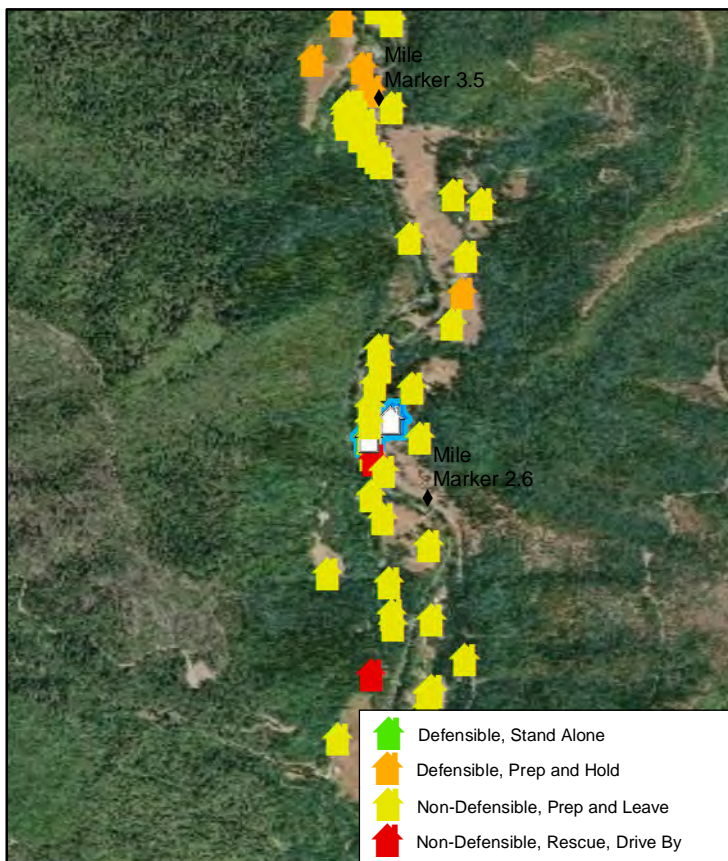
Hazards:

Hazard Notes:

Water Source:

Mitigation Time:

Notes:



Natchez Fire 2018



Collected Date/Time: 8/16/2018 12:12:14 AM,

Collected By:

Incident Number: OR-RSF-000348

Location: 2827 Indian Creek Road ,

Structure Triage:

Coordinates, DDM: ,

Safety Zone Present:

Where is Safety Zone:

Type of Structure:

Access to Site:

Primary Structures:

Outbuildings:

Best Access From:

Roof Material:

Heat Traps:

Siding Material:

Resources Needed to Protect Structure:

Electrical Power:

Gas to Structure:

Fuel Surrounding Structure:

Defensible Space:

Comm With ICP:

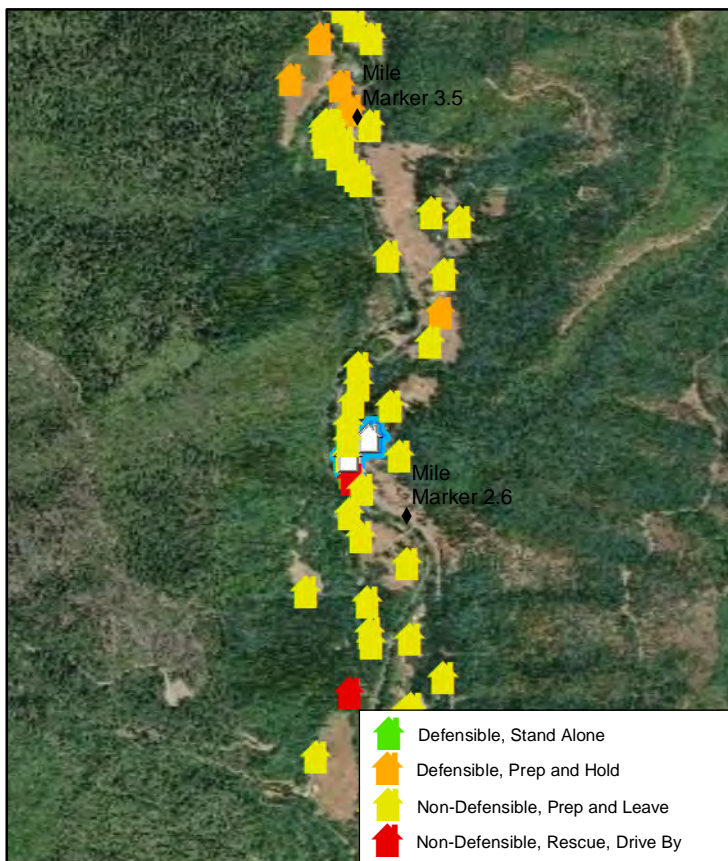
Hazards:

Hazard Notes:

Water Source:

Mitigation Time:

Notes:



Natchez Fire 2018



Collected Date/Time: 8/19/2018 3:21:18 PM,

Collected By: HBell

Incident Number: OR-RSF-000348

Location: 2821 Indian Creek ,

Structure Triage: **Non-Defensible, Prep and Leave**

Coordinates, DDM: **41°49.743, 123°23.024**

Safety Zone Present: **No**

Where is Safety Zone:

Type of Structure: **Residential**

Access to Site: **T1 Engine**

Primary Structures: **1**

Best Access From:

Outbuildings: **1**

Roof Material: **Metal**

Heat Traps: **OtherReceptor,OpenEaves**

Siding Material: **Wood**

Resources Needed to Protect Structure: **Squad**

Electrical Power: **Overhead**

Gas to Structure: **Aboveground**

Fuel Surrounding Structure: **Timber**

Defensible Space: **0-30 Feet**

Comm With ICP: **Radio, cell**

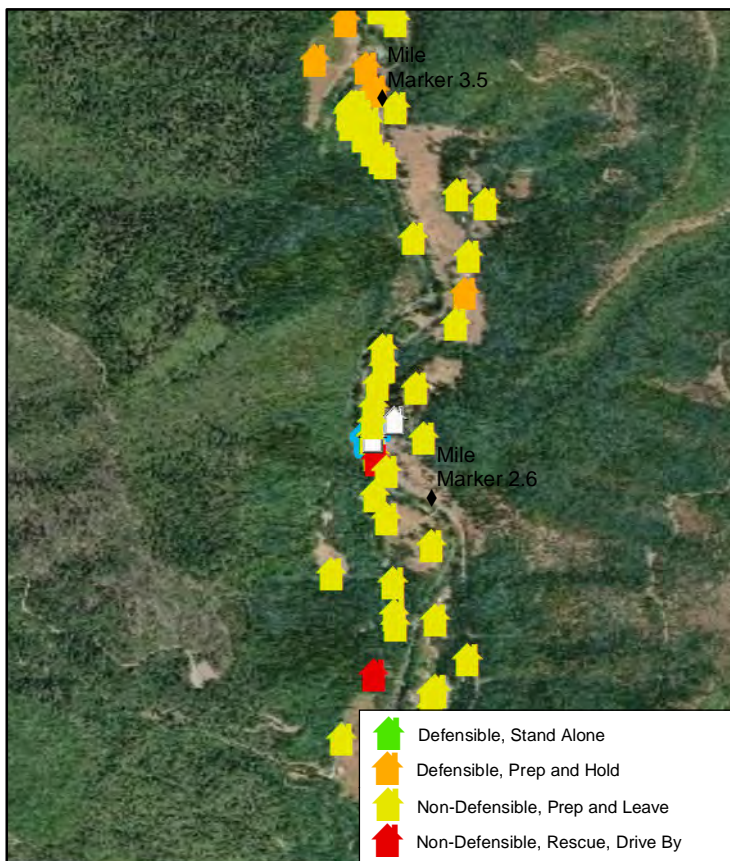
Hazards:

Hazard Notes:

Water Source: **None**

Mitigation Time: **1-2 Hours**

Notes:



Natchez Fire 2018

Collected Date/Time: 8/18/2018 8:19:29 PM,

Collected By: HBell

Incident Number: OR-RSF-000348



Location: 2814 Indian Creek ,

Structure Triage: **Non-Defensible, Prep and Leave**

Coordinates, DDM: **41°49.742, 123°23.009**

Safety Zone Present: **No**

Where is Safety Zone:

Type of Structure: **Residential**

Access to Site:

Primary Structures: **1**

Outbuildings: **6**

Best Access From:

Roof Material: **Composite**

Heat Traps: **numerous**

Siding Material: **Wood**

Resources Needed to Protect Structure:

Electrical Power: **Overhead**

Gas to Structure: **Aboveground**

Fuel Surrounding Structure: **Timber**

Defensible Space: **0-30 Feet**

Comm With ICP:

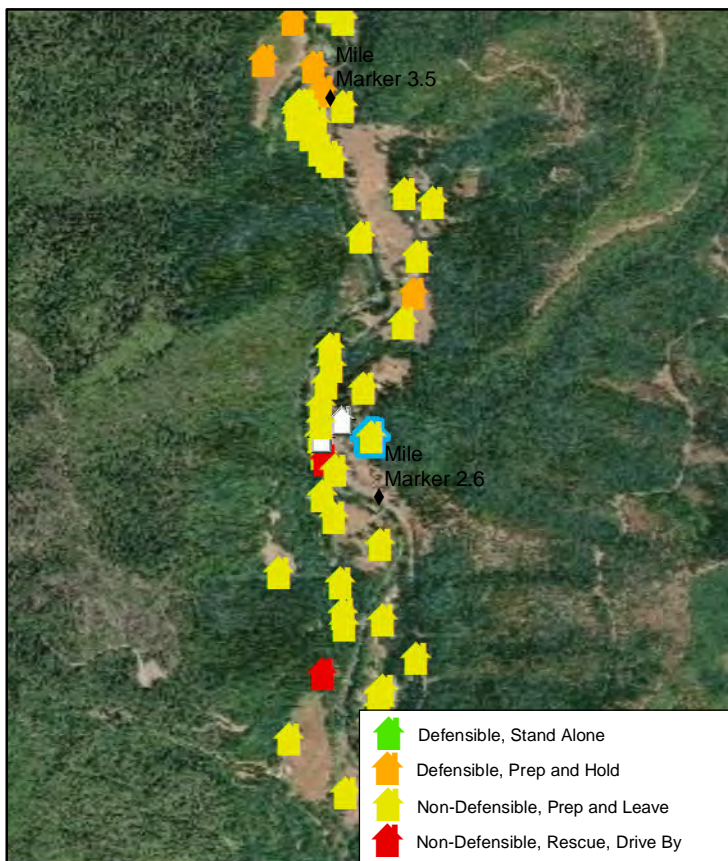
Hazards:

Hazard Notes: **Multiple structures on property**

Water Source: **7500 gal tank on site**

Mitigation Time: **3-4 Hours**

Notes:



Natchez Fire 2018



Collected Date/Time: 8/19/2018 3:22:48 PM,

Collected By: HBell

Incident Number: OR-RSF-000348

Location: 2803 Indian Creek ,

Structure Triage: **Non-Defensible, Prep and Leave**

Coordinates, DDM: **41°49.745, 123°23.014**

Safety Zone Present: **No**

Where is Safety Zone:

Type of Structure: **Residential**

Access to Site: **T1 Engine**

Primary Structures: **1**

Best Access From:

Outbuildings: **0**

Roof Material: **Metal**

Heat Traps: **OpenEaves**

Siding Material: **Wood**

Resources Needed to Protect Structure: **Squad**

Electrical Power: **Overhead**

Gas to Structure: **Aboveground**

Fuel Surrounding Structure: **Shrub**

Defensible Space: **0-30 Feet**

Comm With ICP: **Radio, cell**

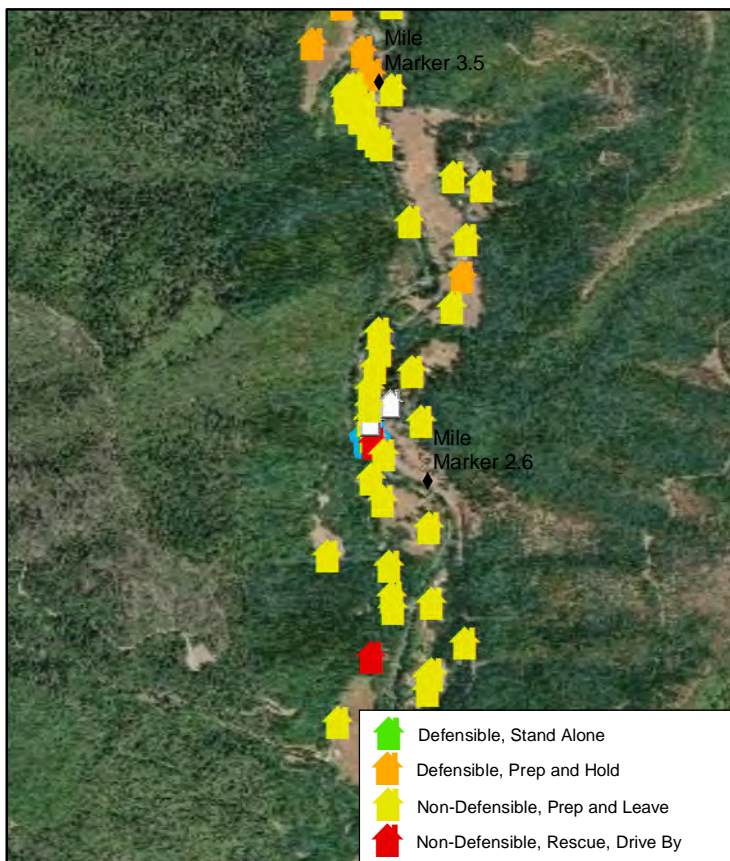
Hazards:

Hazard Notes:

Water Source: **Creek**

Mitigation Time: **2-3 Hours**

Notes:



Natchez Fire 2018



Collected Date/Time: 8/19/2018 2:35:33 AM, Collected By: Fobs

Incident Number: OR-RSF-000348

Location: 28 Luther Gulch Road, Kens creek side cabins , Na

Structure Triage: **Non-Defensible, Prep and Leave**

Coordinates, DDM: **41°51.582, 123°24.09**

Safety Zone Present: **No**

Where is Safety Zone:

Type of Structure: **MixedUse**

Access to Site: **T 3/4 Engine**

Primary Structures: **9**

Outbuildings: **5**

Best Access From: **Indian creek road**

Roof Material: **Wood**

Heat Traps: **OpenEaves,WoodDeck**

Siding Material: **Wood**

Resources Needed to Protect Structure: **Mark 3 pump and hose lay from creek**

Electrical Power: **Overhead**

Gas to Structure: **Aboveground**

Fuel Surrounding Structure: **Timber**

Defensible Space: **0-30 Feet**

Comm With ICP: **Radio**

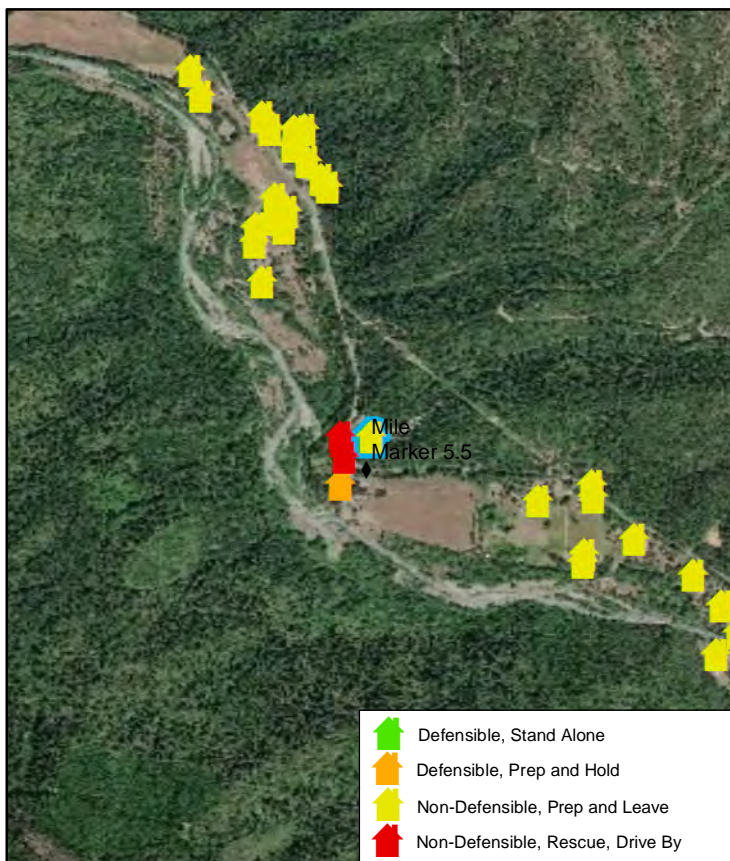
Hazards:

Hazard Notes:

Water Source: **Creek**

Mitigation Time: **More Than 5 Hours**

Notes: **There are 8 cabins here on 14 acres that are rented on monthly basis. Owners also live on site.**



Natchez Fire 2018

Collected Date/Time: 8/19/2018 3:32:41 PM,

Collected By: HBell

Incident Number: OR-RSF-000348



Location: 28 Doolittle Creek Road ,
Structure Triage: Non-Defensible, Prep and Leave
Coordinates, DDM: 41°49.605, 123°22.959
Safety Zone Present: No

Where is Safety Zone:

Type of Structure: Residential

Access to Site: T 3/4 Engine

Primary Structures: 1

Outbuildings: 2

Best Access From:

Roof Material: Metal

Heat Traps: OpenEaves

Siding Material: Wood

Resources Needed to Protect Structure: Squad

Electrical Power: Overhead

Gas to Structure: Aboveground

Fuel Surrounding Structure: Timber

Defensible Space: 0-30 Feet

Comm With ICP: Radio, cell

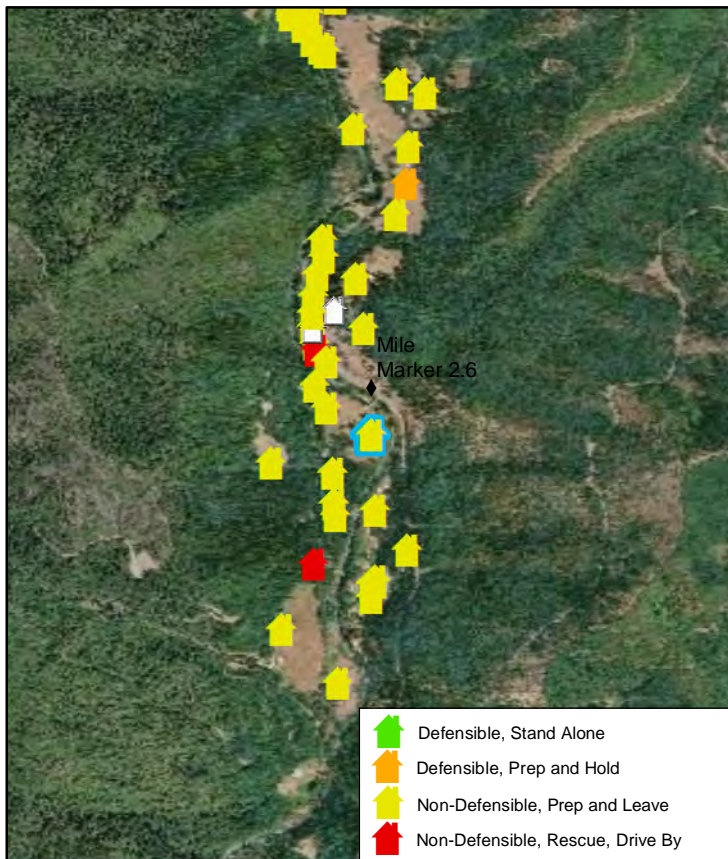
Hazards: Yard art

Hazard Notes:

Water Source: Creek

Mitigation Time: 4-5 Hours

Notes:



Natchez Fire 2018



Collected Date/Time: 8/19/2018 3:23:59 PM,

Collected By: HBell

Incident Number: OR-RSF-000348

Location: 2741 Indian Creek Road , Abandoned

Structure Triage: **Non-Defensible, Rescue, Drive By**

Coordinates, DDM: **41°49.713, 123°23.012**

Safety Zone Present: **No**

Type of Structure: **Other**

Primary Structures: **0**

Outbuildings: **1**

Roof Material: **Metal**

Heat Traps: **Numerous**

Siding Material: **Wood**

Electrical Power:

Gas to Structure: **Aboveground**

Fuel Surrounding Structure: **Shrub**

Defensible Space: **0-30 Feet**

Comm With ICP: **Radio, cell**

Hazards:

Hazard Notes:

Where is Safety Zone:

Access to Site: **T1 Engine**

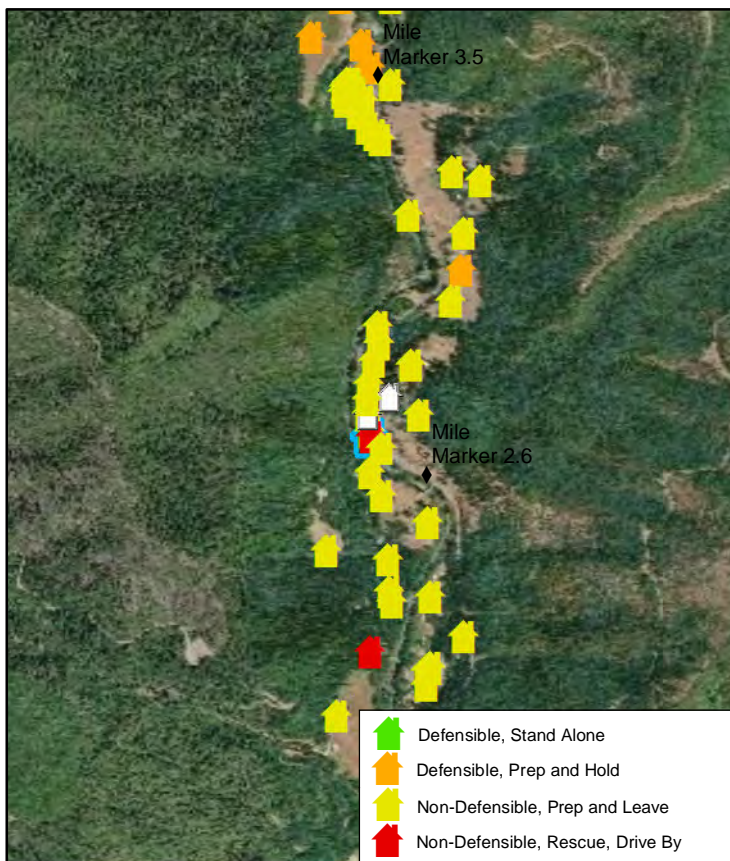
Best Access From:

Resources Needed to Protect Structure:

Water Source: **None**

Mitigation Time: **1-2 Hours**

Notes:



Natchez Fire 2018

Collected Date/Time: 8/19/2018 3:25:52 PM,

Collected By: HBell

Incident Number: OR-RSF-000348



Location: 2727 Indian Creek ,

Structure Triage: Non-Defensible, Prep and Leave

Coordinates, DDM: 41°49.702, 123°23.037

Safety Zone Present: No

Where is Safety Zone:

Type of Structure: Residential

Access to Site: T1 Engine

Primary Structures: 1

Best Access From:

Outbuildings: 0

Roof Material: Metal

Heat Traps: OpenEaves

Siding Material: Wood

Resources Needed to Protect Structure: Squad

Electrical Power: Overhead

Gas to Structure: Aboveground

Fuel Surrounding Structure: Shrub

Defensible Space: 0-30 Feet

Comm With ICP: Radio, cell

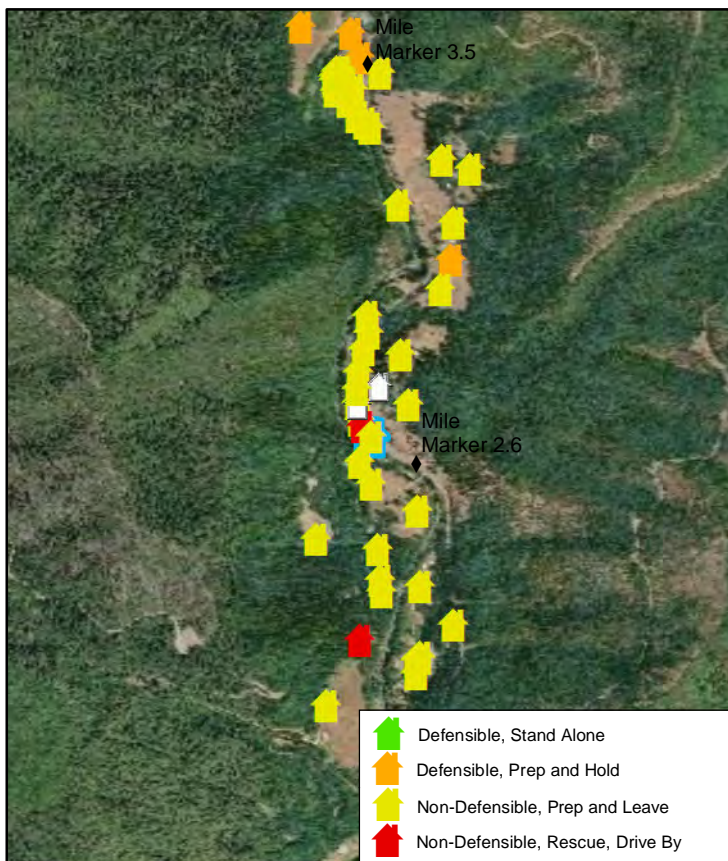
Hazards: Yard art

Hazard Notes:

Water Source: Creek

Mitigation Time: 2-3 Hours

Notes:



Natchez Fire 2018



Collected Date/Time: 8/17/2018 5:11:27 PM,

Collected By: Fobs

Incident Number: OR-RSF-000348

Location: 2509 Indian Creek ,

Structure Triage: **Non-Defensible, Prep and Leave**

Coordinates, DDM: **41°49.411, 123°22.934**

Safety Zone Present: **No**

Where is Safety Zone:

Type of Structure: **Residential**

Access to Site: **T6 Engine**

Primary Structures: **1**

Best Access From:

Outbuildings: **3**

Roof Material:

Heat Traps:

Siding Material:

Resources Needed to Protect Structure:

Electrical Power:

Gas to Structure:

Fuel Surrounding Structure: **Shrub**

Defensible Space: **None**

Comm With ICP:

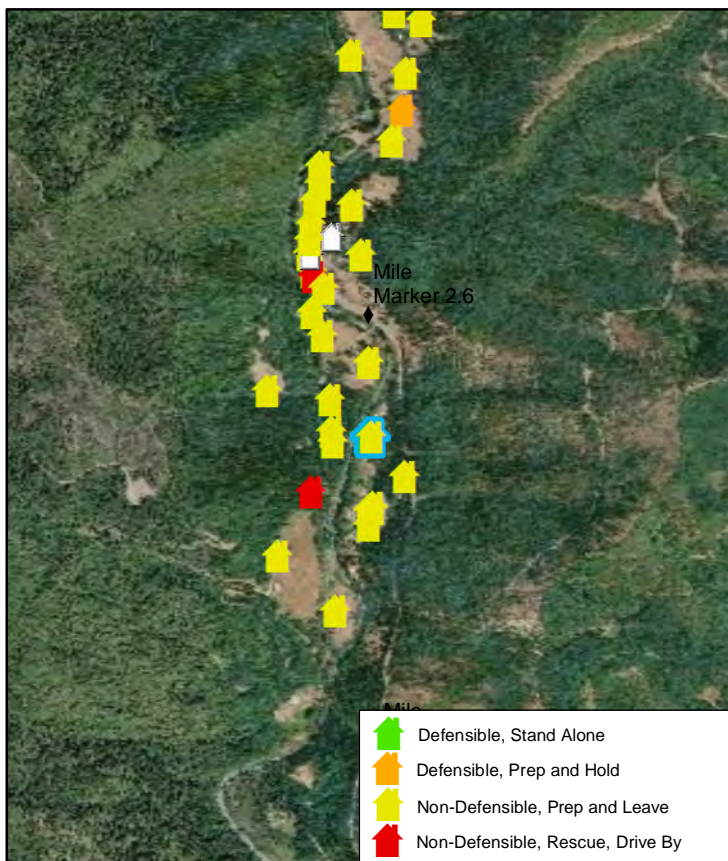
Hazards:

Hazard Notes:

Water Source:

Mitigation Time:

Notes:



Natchez Fire 2018

Collected Date/Time: 8/7/2018 7:23:53 PM,

Collected By: LRSILVIA

Incident Number: OR-RSF-000348



Location: 2330 , Georgia flat

Structure Triage: **Non-Defensible, Prep and Leave**

Coordinates, DDM: **41°49.336, 123°22.872**

Safety Zone Present: **No**

Where is Safety Zone:

Type of Structure: **Residential**

Access to Site:

Primary Structures: 1

Outbuildings: 1

Best Access From:

Roof Material:

Heat Traps:

Siding Material:

Resources Needed to Protect Structure:

Electrical Power:

Gas to Structure:

Fuel Surrounding Structure: **Timber**

Defensible Space: **0-30 Feet**

Comm With ICP:

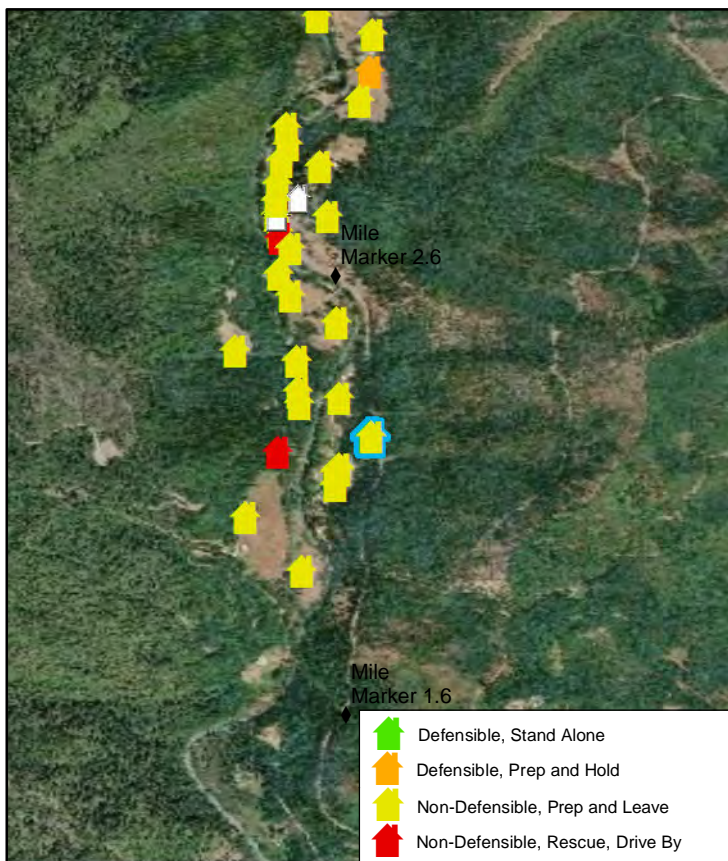
Hazards:

Hazard Notes:

Water Source:

Mitigation Time:

Notes:



Natchez Fire 2018



Collected Date/Time: 8/19/2018 3:36:55 PM,

Collected By: HBell

Incident Number: OR-RSF-000348

Location: 232 Doolittle Creek Road ,

Structure Triage: **Non-Defensible, Prep and Leave**

Coordinates, DDM: **41°49.418, 123°23.025**

Safety Zone Present: **No**

Type of Structure: **Residential**

Primary Structures: **1**

Outbuildings: **1**

Roof Material: **Metal**

Heat Traps: **OpenEaves**

Siding Material: **Wood**

Electrical Power: **Overhead**

Gas to Structure: **Aboveground**

Fuel Surrounding Structure: **Timber**

Defensible Space: **0-30 Feet**

Comm With ICP: **Radio, cell**

Hazards: **Yard art**

Hazard Notes:

Where is Safety Zone:

Access to Site: **T 3/4 Engine**

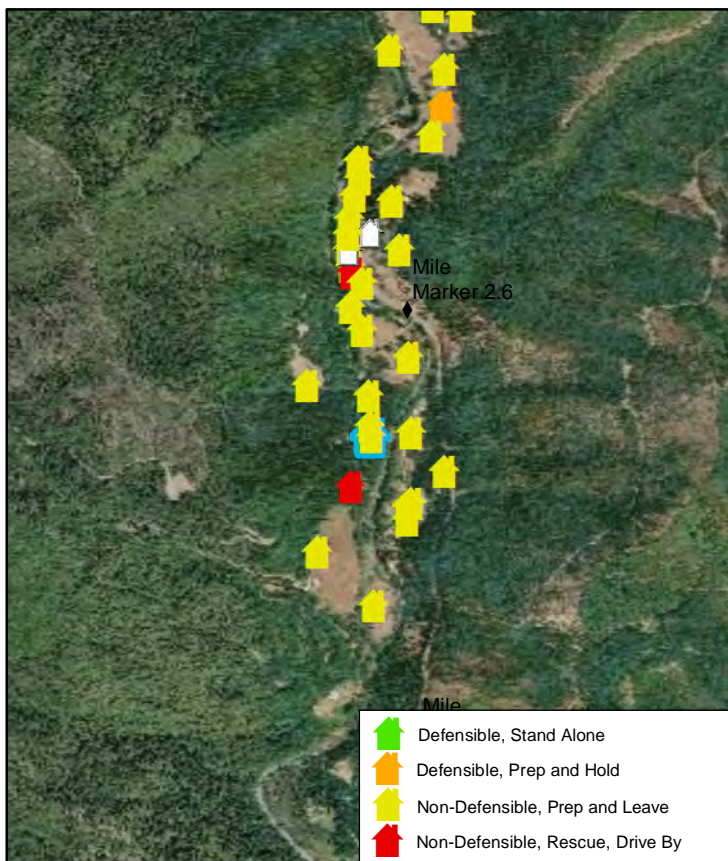
Best Access From:

Resources Needed to Protect Structure: **Squad**

Water Source:

Mitigation Time: **3-4 Hours**

Notes:



Natchez Fire 2018



Collected Date/Time: 8/19/2018 3:56:23 AM,

Collected By: HBell

Incident Number: OR-RSF-000348

Location: 231 South Fork Road ,

Structure Triage: **Non-Defensible, Prep and Leave**

Coordinates, DDM: **41°52.893, 123°25.942**

Safety Zone Present: **No**

Where is Safety Zone:

Type of Structure: **Residential**

Access to Site: **T 3/4 Engine**

Primary Structures: **1**

Outbuildings: **0**

Best Access From:

Roof Material: **Metal**

Heat Traps: **Numerous**

Siding Material: **Metal**

Resources Needed to Protect Structure: **Squad**

Electrical Power: **None**

Gas to Structure: **None**

Fuel Surrounding Structure: **Timber**

Defensible Space: **0-30 Feet**

Comm With ICP: **Radio, cell**

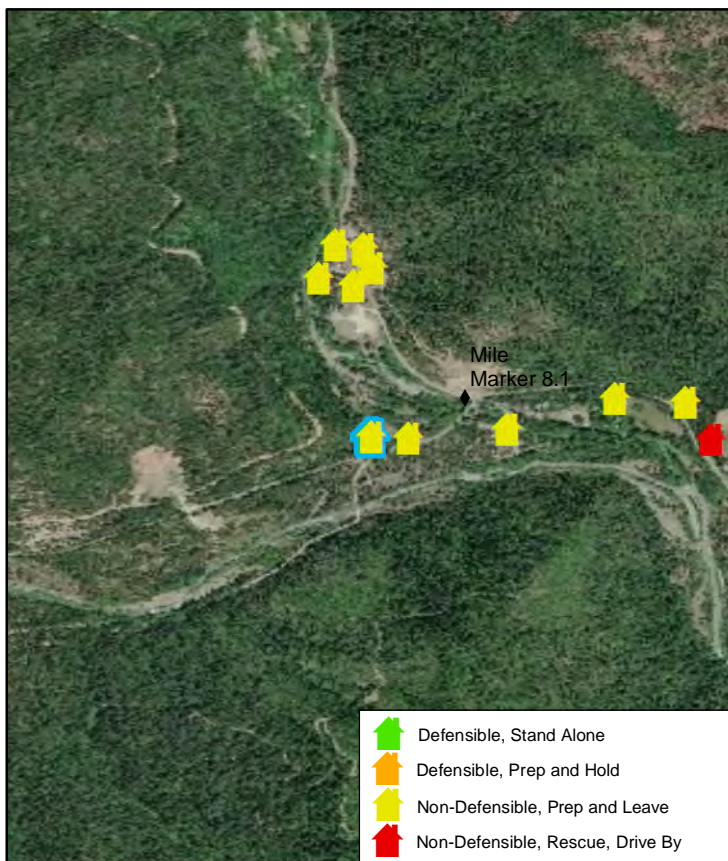
Hazards: **Yard art**

Hazard Notes:

Water Source:

Mitigation Time: **1-2 Hours**

Notes: **This address was created by STPS; and is accurate based on mileage from Hwy 48**



Natchez Fire 2018



Collected Date/Time: 8/19/2018 4:22:56 AM,

Collected By: HBell

Incident Number: OR-RSF-000348

Location: 224 East Indian Creek ,

Structure Triage: **Non-Defensible, Prep and Leave**

Coordinates, DDM: **41°52.913, 123°24.871**

Safety Zone Present: **No**

Type of Structure: **Residential**

Primary Structures: **2**

Outbuildings: **1**

Roof Material: **Metal**

Heat Traps:

Siding Material: **Wood**

Electrical Power: **Overhead**

Gas to Structure: **Aboveground**

Fuel Surrounding Structure: **Timber**

Defensible Space: **0-30 Feet**

Comm With ICP: **Radio, cell**

Hazards: **Numerous**

Hazard Notes:

Where is Safety Zone:

Access to Site: **T 3/4 Engine**

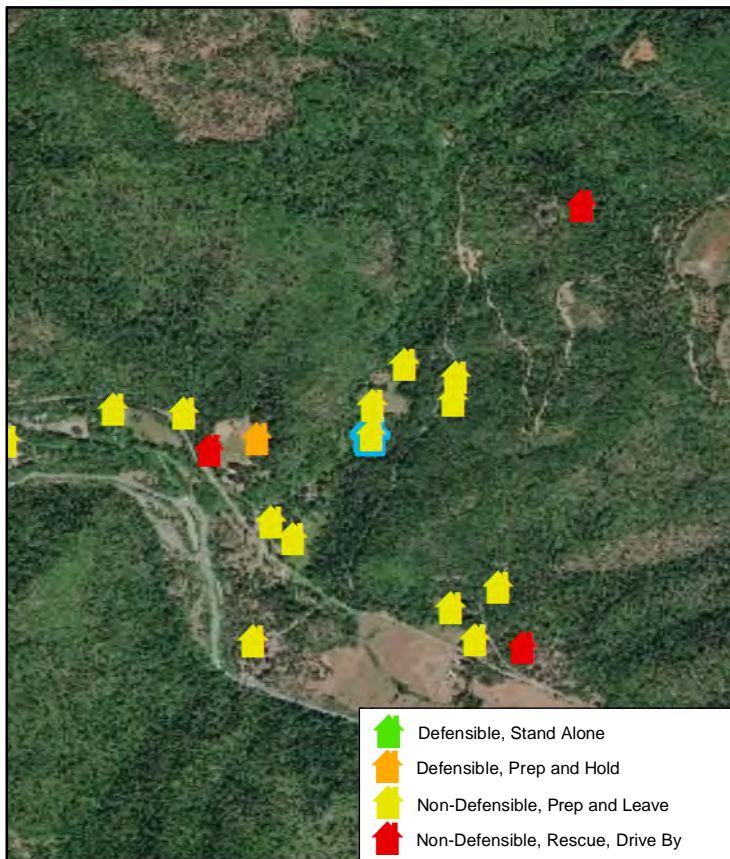
Best Access From: **Best access is from East Fork India Creek.**

Resources Needed to Protect Structure: **Pump kit, hose lay, sprinklers. Utilize East Fork Creek for water source.**

Water Source: **Creek**

Mitigation Time: **More Than 5 Hours**

Notes:



Natchez Fire 2018

Collected Date/Time: 8/7/2018 7:10:29 PM,

Collected By: LRSILVIA

Incident Number: OR-RSF-000348



Location: 2228 , Georgia flat

Structure Triage: **Non-Defensible, Prep and Leave**

Coordinates, DDM: **41°49.277, 123°22.934**

Safety Zone Present: **No**

Where is Safety Zone:

Type of Structure: **Residential**

Access to Site:

Primary Structures: **2**

Best Access From:

Outbuildings: **1**

Roof Material:

Heat Traps:

Siding Material:

Resources Needed to Protect Structure:

Electrical Power:

Gas to Structure:

Fuel Surrounding Structure: **Timber**

Defensible Space: **0-30 Feet**

Comm With ICP:

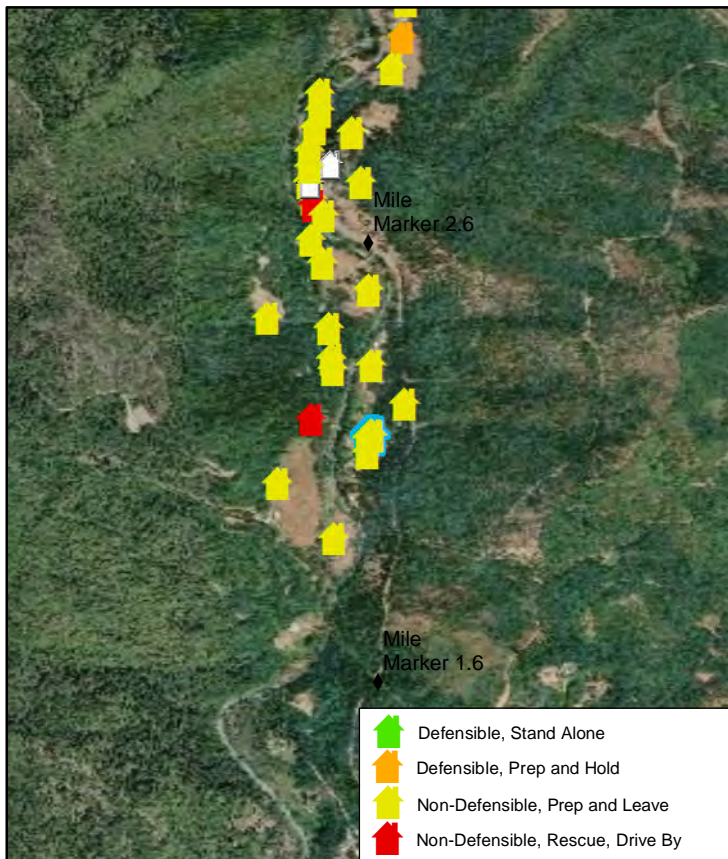
Hazards:

Hazard Notes:

Water Source:

Mitigation Time:

Notes:



Natchez Fire 2018



Collected Date/Time: 8/19/2018 3:35:14 PM,

Collected By: HBell

Incident Number: OR-RSF-000348

Location: 222 Doolittle Creek Road ,

Structure Triage: **Non-Defensible, Prep and Leave**

Coordinates, DDM: **41°49.42, 123°23.018**

Safety Zone Present: **No**

Where is Safety Zone:

Type of Structure: **Residential**

Access to Site: **T 3/4 Engine**

Primary Structures: 1

Outbuildings: 1

Best Access From:

Roof Material: **Metal**

Heat Traps: **WoodDeck**

Siding Material: **Metal**

Resources Needed to Protect Structure: **Squad**

Electrical Power: **None**

Gas to Structure: **None**

Fuel Surrounding Structure: **Timber**

Defensible Space: **None**

Comm With ICP: **Radio, cell**

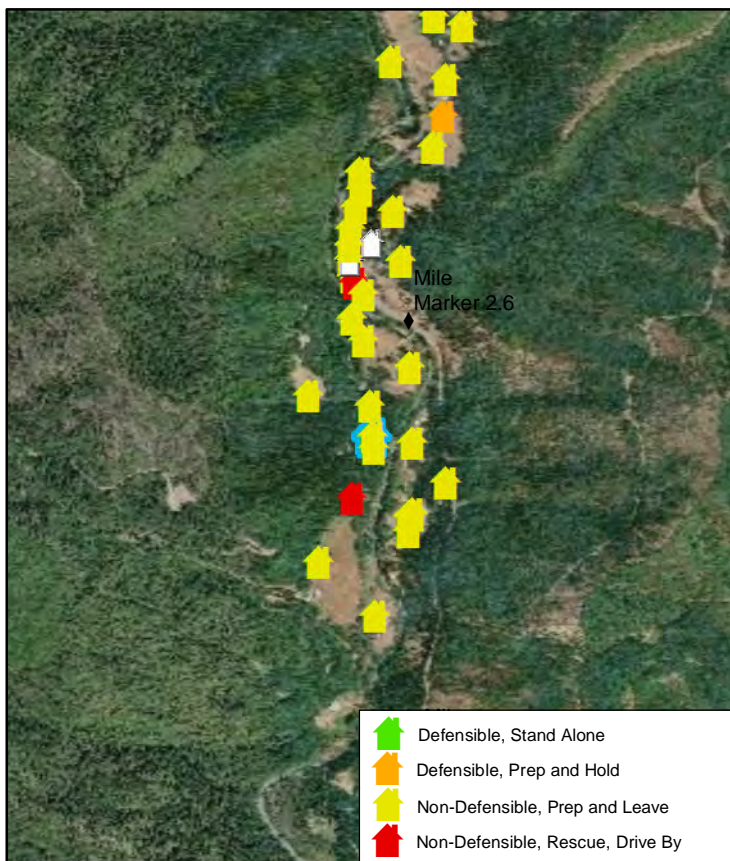
Hazards:

Hazard Notes:

Water Source: **None**

Mitigation Time: **2-3 Hours**

Notes: **Yard art, no electricity**



Natchez Fire 2018

Collected Date/Time: 8/7/2018 7:02:42 PM,

Collected By: LRSILVIA

Incident Number: OR-RSF-000348



<ITA>Location: </ITA> <bol>2213 & 2219</bol> , <bol>Georgia flat </bol>

Structure Triage: **Non-Defensible, Prep and Leave**

Coordinates, DDM: **41°49.269, 123°22.941**

Safety Zone Present: **No**

Where is Safety Zone:

Type of Structure: **Residential**

Access to Site:

Primary Structures: **2**

Outbuildings: **1**

Best Access From:

Roof Material:

Heat Traps:

Siding Material:

Resources Needed to Protect Structure:

Electrical Power: **Overhead,Underground**

Gas to Structure:

Fuel Surrounding Structure: **Timber**

Defensible Space: **0-30 Feet**

Comm With ICP:

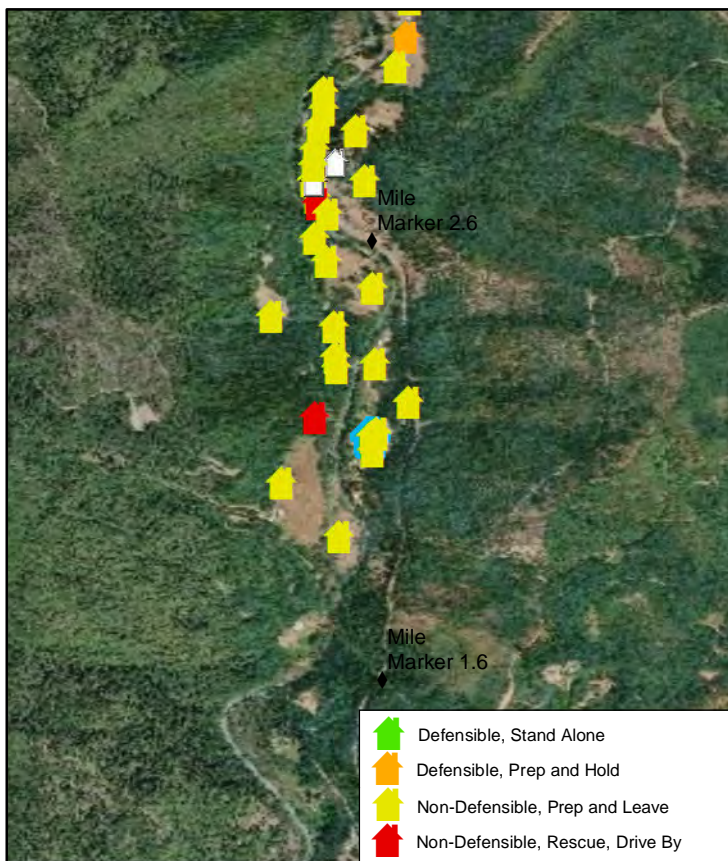
Hazards:

Hazard Notes:

Water Source:

Mitigation Time:

Notes:



Natchez Fire 2018

Collected Date/Time: 8/7/2018 7:11:50 PM,

Collected By: LRSILVIA

Incident Number: OR-RSF-000348



Location: 2212 , Georgia flat

Structure Triage: **Non-Defensible, Prep and Leave**

Coordinates, DDM: **41°49.275, 123°22.933**

Safety Zone Present: **No**

Where is Safety Zone:

Type of Structure: **Residential**

Access to Site:

Primary Structures: 1

Outbuildings: 1

Best Access From:

Roof Material:

Heat Traps:

Siding Material:

Resources Needed to Protect Structure:

Electrical Power:

Gas to Structure:

Fuel Surrounding Structure: **Timber**

Defensible Space: **0-30 Feet**

Comm With ICP:

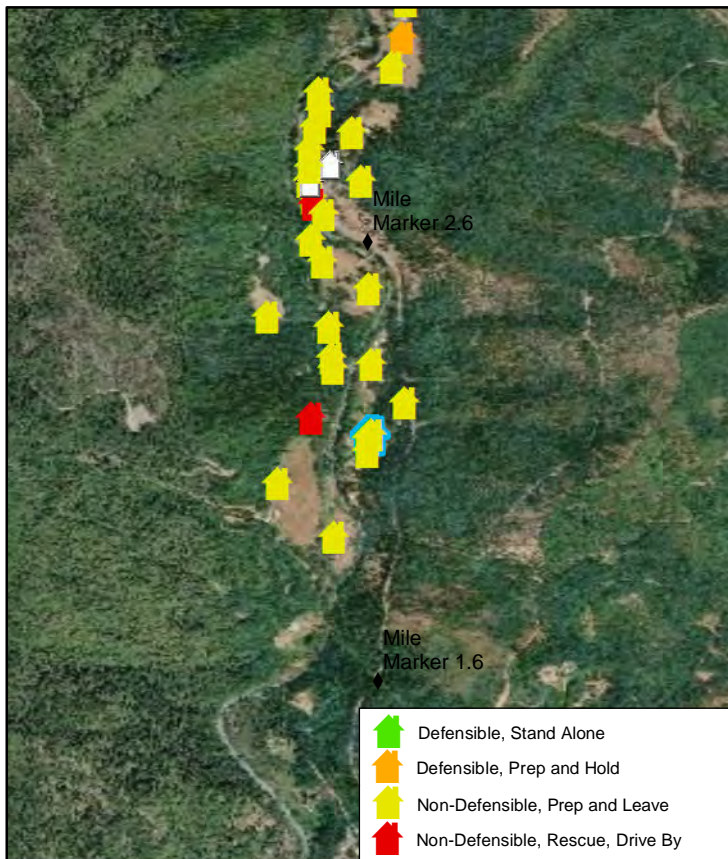
Hazards:

Hazard Notes:

Water Source:

Mitigation Time:

Notes:



Natchez Fire 2018

Collected Date/Time: 8/7/2018 7:05:12 PM,

Collected By: LRSILVIA

Incident Number: OR-RSF-000348



Location: 2206, 2217 , Georgia flat

Structure Triage: **Non-Defensible, Prep and Leave**

Coordinates, DDM: **41°49.244, 123°22.941**

Safety Zone Present: **No**

Where is Safety Zone:

Type of Structure: **Residential**

Access to Site:

Primary Structures: **2**

Best Access From:

Outbuildings: **0**

Roof Material:

Heat Traps:

Siding Material:

Resources Needed to Protect Structure:

Electrical Power:

Gas to Structure:

Fuel Surrounding Structure: **Grass**

Defensible Space: **0-30 Feet**

Comm With ICP:

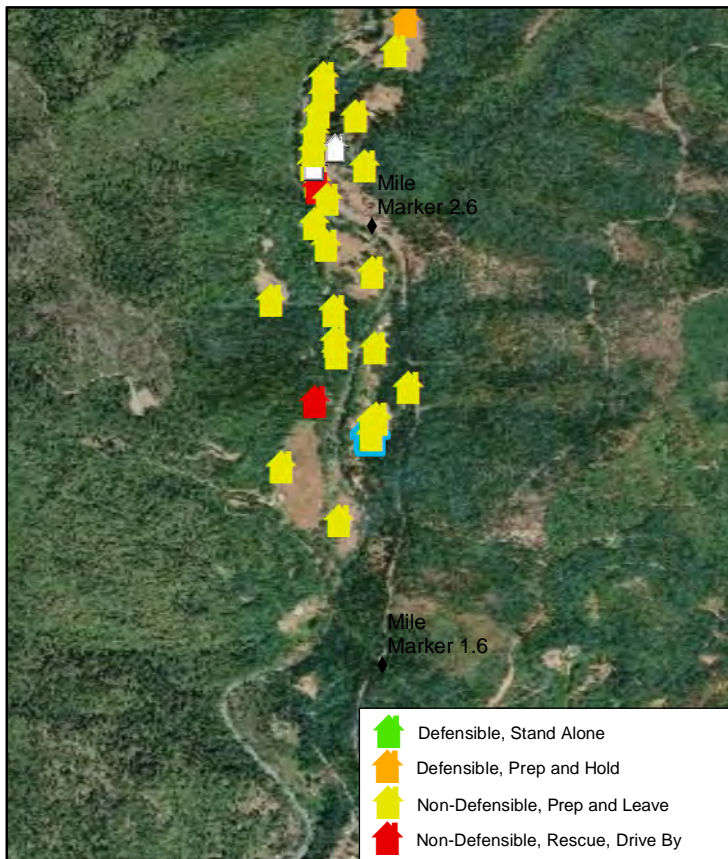
Hazards:

Hazard Notes:

Water Source:

Mitigation Time:

Notes:



Natchez Fire 2018



Collected Date/Time: 8/19/2018 3:57:54 AM,

Collected By: HBell

Incident Number: OR-RSF-000348

Location: 22 South Fork ,

Structure Triage: **Non-Defensible, Prep and Leave**

Coordinates, DDM: **41°52.902, 123°25.679**

Safety Zone Present: **No**

Where is Safety Zone:

Type of Structure: **Residential**

Access to Site: **T 3/4 Engine**

Primary Structures: **1**

Best Access From:

Outbuildings: **6**

Roof Material: **Metal**

Heat Traps: **Numerous**

Siding Material: **Wood**

Resources Needed to Protect Structure: **Squad**

Electrical Power: **Overhead**

Gas to Structure:

Fuel Surrounding Structure: **Timber**

Defensible Space: **0-30 Feet**

Comm With ICP: **Radio, cell**

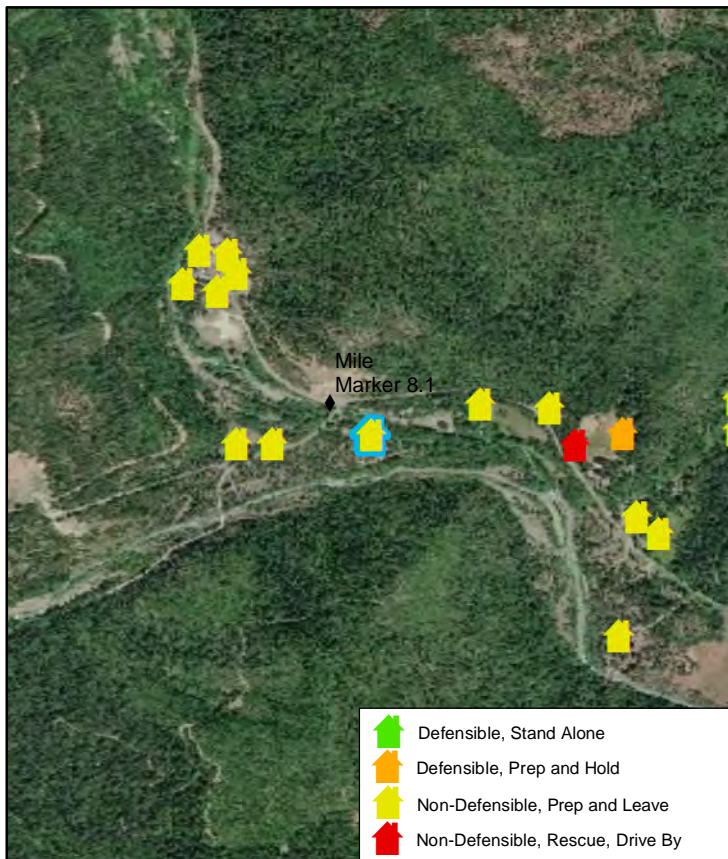
Hazards: **Yard art**

Hazard Notes:

Water Source: **Creek**

Mitigation Time: **2-3 Hours**

Notes:



Natchez Fire 2018



Collected Date/Time: 8/19/2018 4:18:20 AM,

Collected By: HBell

Incident Number: OR-RSF-000348

Location: 219 East Fork Indian Creek ,
Structure Triage: Non-Defensible, Prep and Leave
Coordinates, DDM: 41°52.61, 123°24.81
Safety Zone Present: No

Where is Safety Zone:

Type of Structure: Residential

Access to Site: T 3/4 Engine

Primary Structures: 1

Outbuildings: 1

Best Access From:

Roof Material: Metal

Heat Traps: Numerous

Siding Material: Wood

Resources Needed to Protect Structure: Squad

Electrical Power: Overhead

Gas to Structure: Aboveground

Fuel Surrounding Structure: Timber

Defensible Space: 0-30 Feet

Comm With ICP: Radio, cell

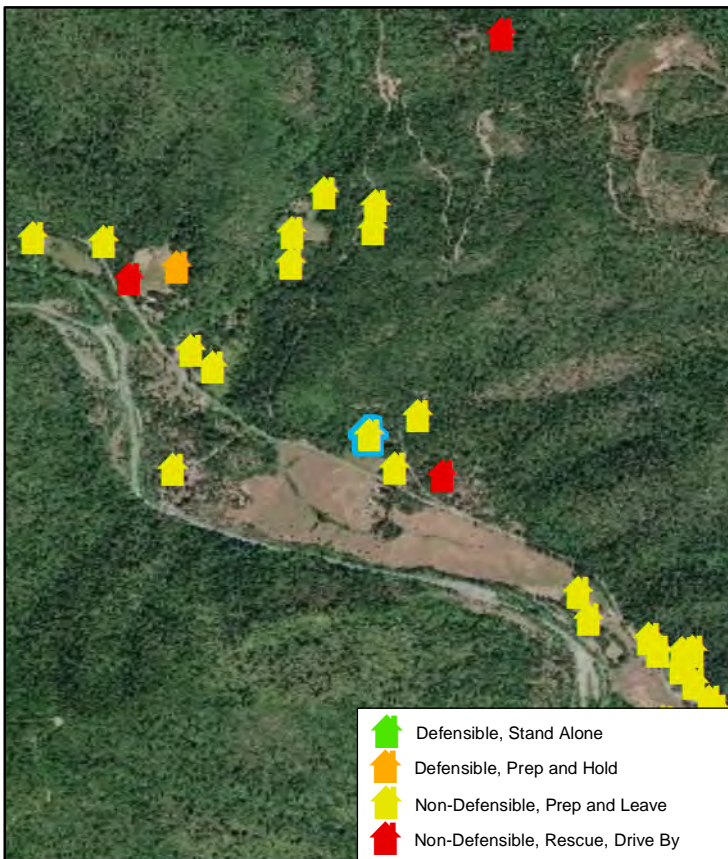
Hazards:

Hazard Notes:

Water Source: None

Mitigation Time: 2-3 Hours

Notes:



Natchez Fire 2018



Collected Date/Time: 8/19/2018 3:33:48 PM,

Collected By: HBell

Incident Number: OR-RSF-000348

Location: 200 Doolittle Creek Road ,

Structure Triage: **Non-Defensible, Prep and Leave**

Coordinates, DDM: **41°49.467, 123°23.04**

Safety Zone Present: **No**

Where is Safety Zone:

Type of Structure: **Residential**

Access to Site: **T 3/4 Engine**

Primary Structures: **1**

Outbuildings: **2**

Best Access From:

Roof Material: **Metal**

Heat Traps: **OpenEaves,WoodDeck,RainGutters**

Siding Material: **Wood**

Resources Needed to Protect Structure: **Squad**

Electrical Power: **Overhead**

Gas to Structure: **Aboveground**

Fuel Surrounding Structure: **Timber**

Defensible Space: **0-30 Feet**

Comm With ICP: **Radio, cell**

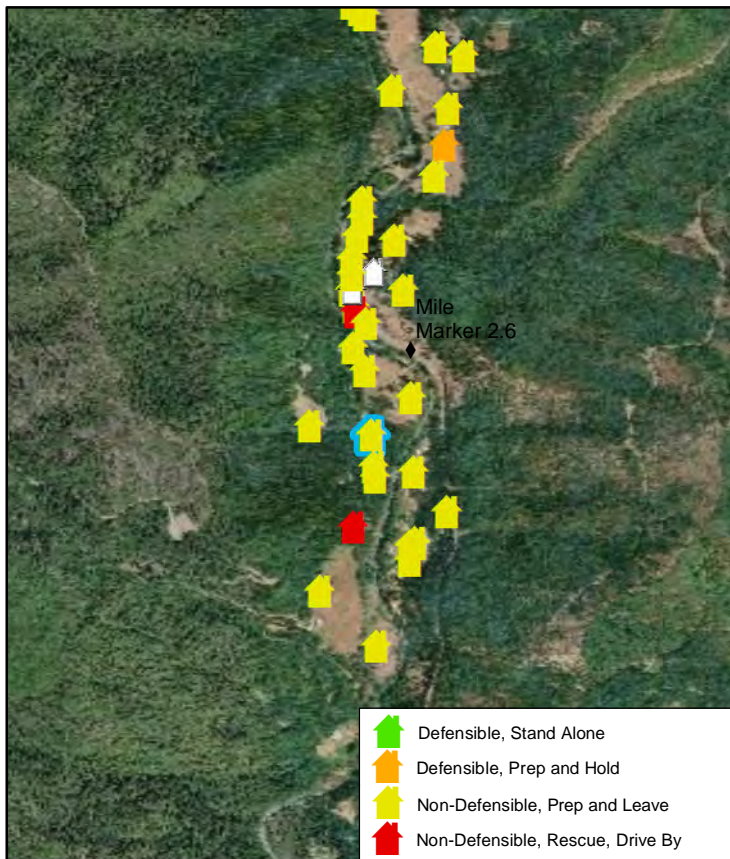
Hazards:

Hazard Notes:

Water Source:

Mitigation Time: **2-3 Hours**

Notes:



Natchez Fire 2018



Collected Date/Time: 8/19/2018 4:29:26 AM,

Collected By: HBell

Incident Number: OR-RSF-000348

Location: 190 East Fork Indian Creek ,
Structure Triage: **Non-Defensible, Prep and Leave**
Coordinates, DDM: ,
Safety Zone Present: **No**

Where is Safety Zone:

Type of Structure: **Residential**

Access to Site: **T 3/4 Engine**

Primary Structures: 1

Outbuildings: 2

Best Access From:

Roof Material: **Metal**

Heat Traps: **Numerous**

Siding Material: **Metal**

Resources Needed to Protect Structure: **Squad**

Electrical Power: **Overhead**

Gas to Structure: **Aboveground**

Fuel Surrounding Structure: **Timber**

Defensible Space: **None**

Comm With ICP: **Radio, cell**

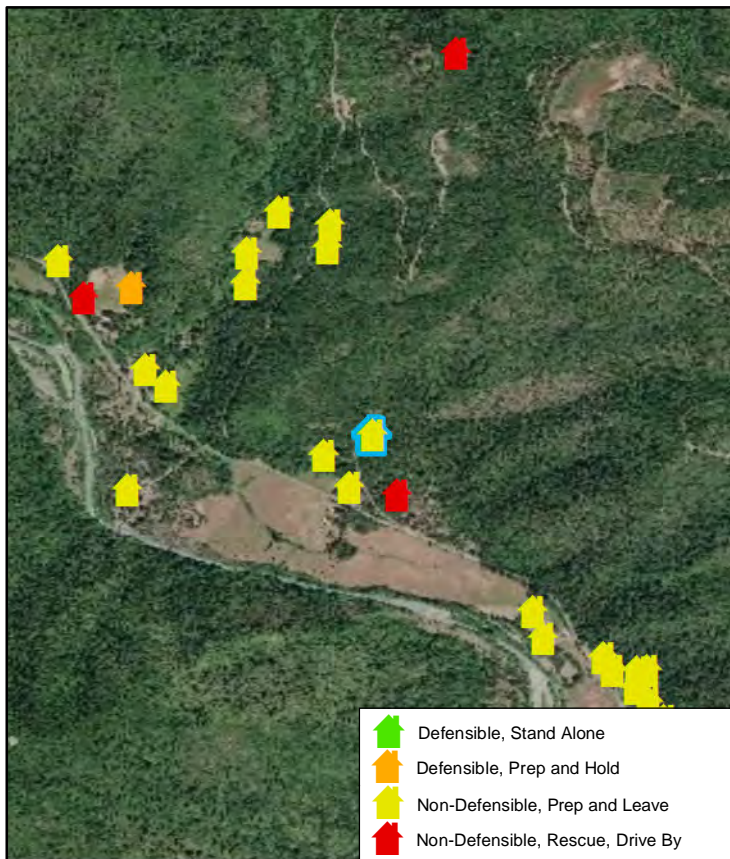
Hazards:

Hazard Notes:

Water Source:

Mitigation Time:

Notes: **Address established by STPS, .190 miles from Hwy48**



Natchez Fire 2018



Collected Date/Time: 8/19/2018 3:30:35 PM,

Collected By: HBell

Incident Number: OR-RSF-000348

Location: 131 Doolittle Creek Road ,

Structure Triage: **Non-Defensible, Prep and Leave**

Coordinates, DDM: **41°49.54, 123°23.152**

Safety Zone Present: **No**

Where is Safety Zone:

Type of Structure: **Residential**

Access to Site: **T 3/4 Engine**

Primary Structures: **1**

Outbuildings: **3**

Best Access From:

Roof Material: **Metal**

Heat Traps: **WoodDeck**

Siding Material: **Wood**

Resources Needed to Protect Structure: **Squad**

Electrical Power: **Overhead**

Gas to Structure: **Aboveground**

Fuel Surrounding Structure: **Timber**

Defensible Space: **0-30 Feet**

Comm With ICP: **Radio, cell**

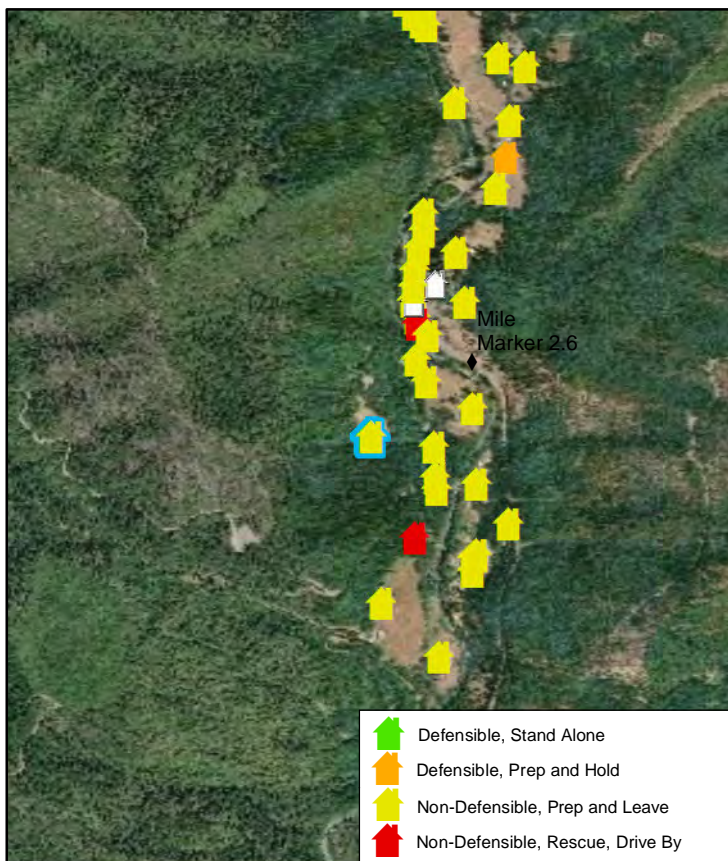
Hazards:

Hazard Notes:

Water Source:

Mitigation Time: **2-3 Hours**

Notes:



Natchez Fire 2018



Collected Date/Time: 8/19/2018 3:59:51 AM,

Collected By: HBell

Incident Number: OR-RSF-000348

Location: 129 South Fork Road ,

Structure Triage: **Non-Defensible, Prep and Leave**

Coordinates, DDM: **41°52.873, 123°25.85**

Safety Zone Present: **No**

Where is Safety Zone:

Type of Structure: **Residential**

Access to Site: **T1 Engine**

Primary Structures: 1

Outbuildings: 1

Best Access From:

Roof Material: **Metal**

Heat Traps: **WoodDeck**

Siding Material: **Wood**

Resources Needed to Protect Structure: **Squad**

Electrical Power: **Overhead**

Gas to Structure:

Fuel Surrounding Structure: **Timber**

Defensible Space: **0-30 Feet**

Comm With ICP: **Radio, cell**

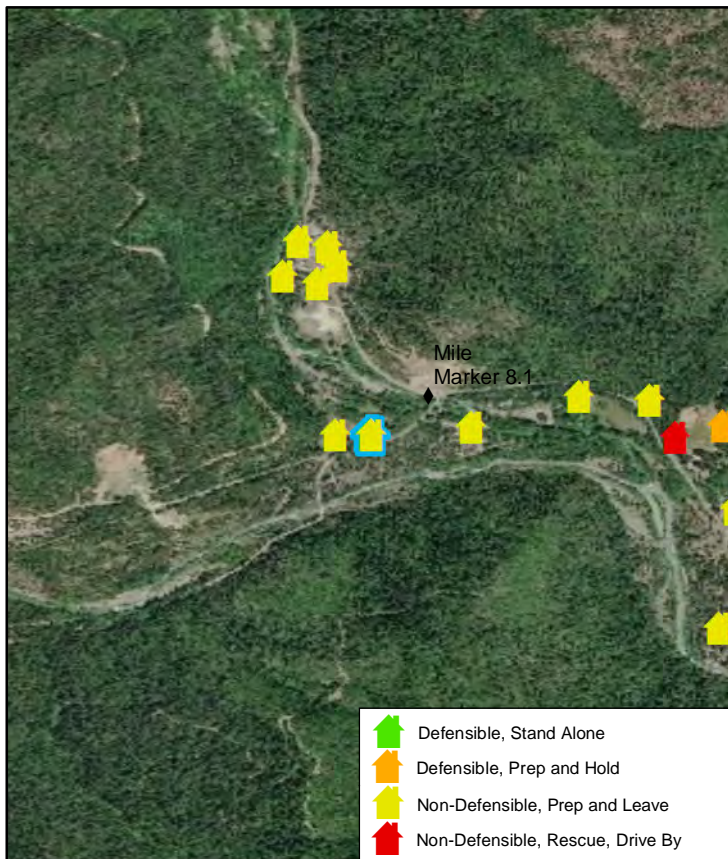
Hazards: **Yard art**

Hazard Notes:

Water Source: **Creek**

Mitigation Time: **2-3 Hours**

Notes:



Natchez Fire 2018



Collected Date/Time: 8/19/2018 3:28:18 PM,

Collected By: HBell

Incident Number: OR-RSF-000348

Location: 129 Doolittle Creek Road ,
Structure Triage: Non-Defensible, Prep and Leave
Coordinates, DDM: 41°49.533, 123°23.055
Safety Zone Present: No

Where is Safety Zone:

Type of Structure: Residential

Access to Site: T 3/4 Engine

Primary Structures: 1

Outbuildings: 1

Best Access From:

Roof Material: Metal

Heat Traps: OpenEaves

Siding Material: Vinyl

Resources Needed to Protect Structure: Squad

Electrical Power: Overhead

Gas to Structure: Aboveground

Fuel Surrounding Structure: Timber

Defensible Space: 0-30 Feet

Comm With ICP: Radio, cell

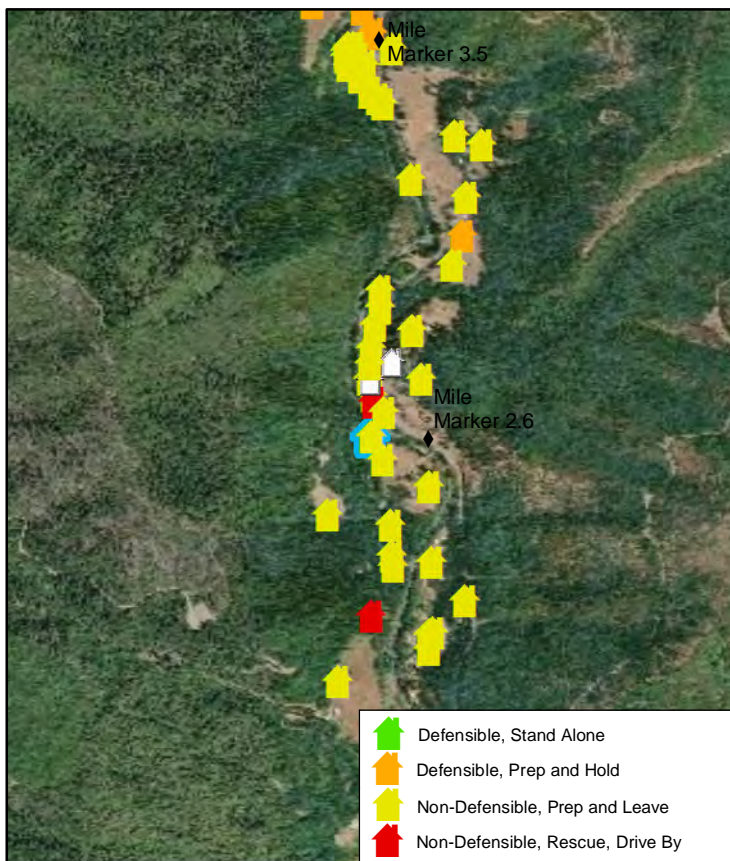
Hazards:

Hazard Notes:

Water Source:

Mitigation Time: 3-4 Hours

Notes:



Natchez Fire 2018



Collected Date/Time: 8/19/2018 3:54:55 AM,

Collected By: HBell

Incident Number: OR-RSF-000348

Location: 1225 South Fork Road ,

Structure Triage: **Non-Defensible, Prep and Leave**

Coordinates, DDM: **41°52.637, 123°26.814**

Safety Zone Present: **No**

Type of Structure: **Residential**

Primary Structures: **1**

Outbuildings: **3**

Roof Material: **Metal**

Heat Traps: **Numerous**

Siding Material: **Wood**

Electrical Power: **Underground**

Gas to Structure: **Aboveground**

Fuel Surrounding Structure: **Shrub**

Defensible Space: **0-30 Feet**

Comm With ICP: **Radio, cell**

Hazards: **Yard art**

Hazard Notes:

Where is Safety Zone:

Access to Site: **T 3/4 Engine**

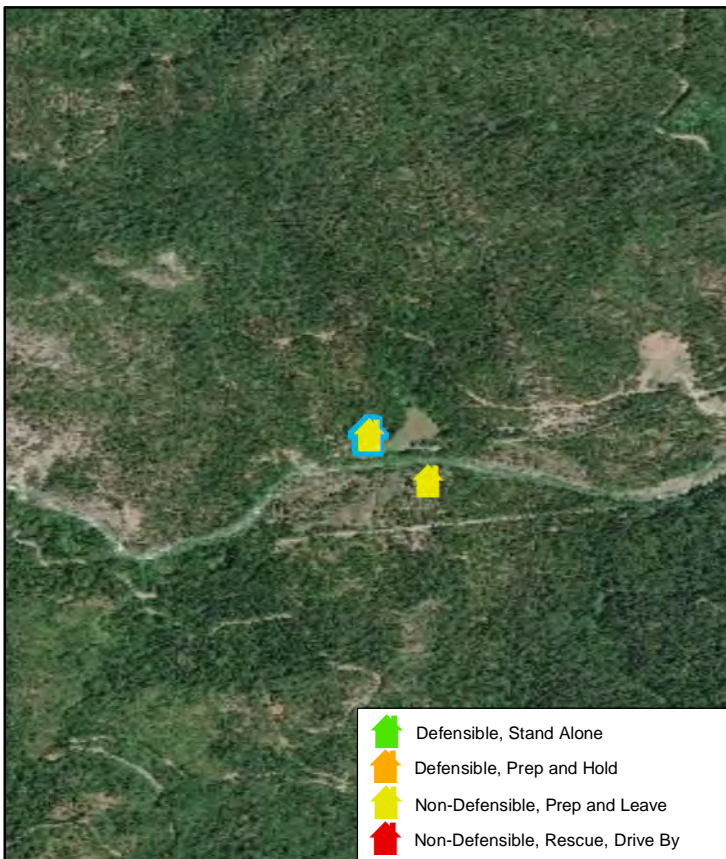
Best Access From:

Resources Needed to Protect Structure: **Squad**

Water Source: **Creek**

Mitigation Time: **2-3 Hours**

Notes:



Natchez Fire 2018



Collected Date/Time: 8/19/2018 4:07:17 AM,

Collected By: FOBS

Incident Number: OR-RSF-000348

Location: 11330 Indian Creek Road ,

Structure Triage: **Non-Defensible, Prep and Leave**

Coordinates, DDM: **41°55.105, 123°27.222**

Safety Zone Present: **No**

Type of Structure: **Residential**

Primary Structures: **1**

Outbuildings: **2**

Roof Material: **Metal**

Heat Traps: **OpenEaves**

Siding Material: **Masonry**

Electrical Power: **Overhead**

Gas to Structure: **None**

Fuel Surrounding Structure: **Timber**

Defensible Space: **30-50 Feet**

Comm With ICP: **Radio, cell**

Hazards: **Other**

Hazard Notes: **Access. Steep narrow road down into property with heavy timber**

Where is Safety Zone:

Access to Site: **T 3/4 Engine**

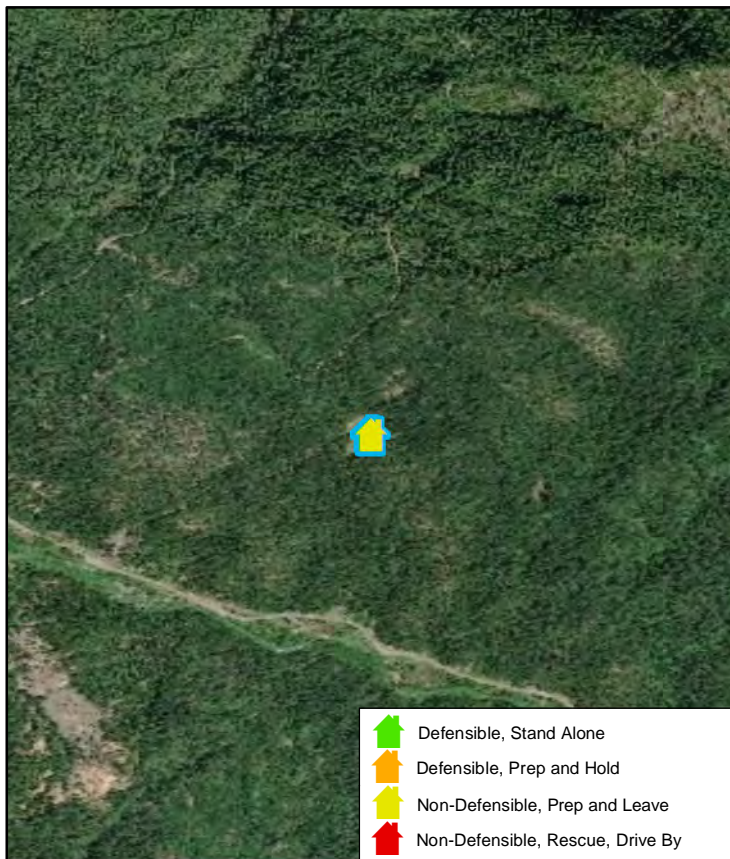
Best Access From: **From Indian Creek Road up 18N24/Mill Creek Road to gate, then down driveway for quarter mile.**

Resources Needed to Protect Structure: **Pump and kit, pumpkin, hose lay, sprinklers**

Water Source: **Hydrant**

Mitigation Time: **More Than 5 Hours**

Notes: **Large house with one large shop and shed. Large irrigated grass field in front of house. There is a two thousand gallon well located outside the yard at the end of the grape vines. (There is also a hydrant in the backyard by the end of the bricks. Renters are Patrick and Shuana Mayfield, 707-346-0171 or 707-**



Natchez Fire 2018



Collected Date/Time: 8/19/2018 3:55:34 AM,

Collected By: HBell

Incident Number: OR-RSF-000348

Location: 1035 17N32 Road ,

Structure Triage: **Non-Defensible, Prep and Leave**

Coordinates, DDM: **41°52.57, 123°26.814**

Safety Zone Present: **No**

Where is Safety Zone:

Type of Structure: **Residential**

Access to Site: **T 3/4 Engine**

Primary Structures: **1**

Best Access From:

Outbuildings: **0**

Roof Material: **Metal**

Heat Traps: **Numerous**

Siding Material: **Wood**

Resources Needed to Protect Structure:

Electrical Power: **Overhead**

Gas to Structure: **None**

Fuel Surrounding Structure: **Timber**

Defensible Space: **None**

Comm With ICP: **Radio, Cell**

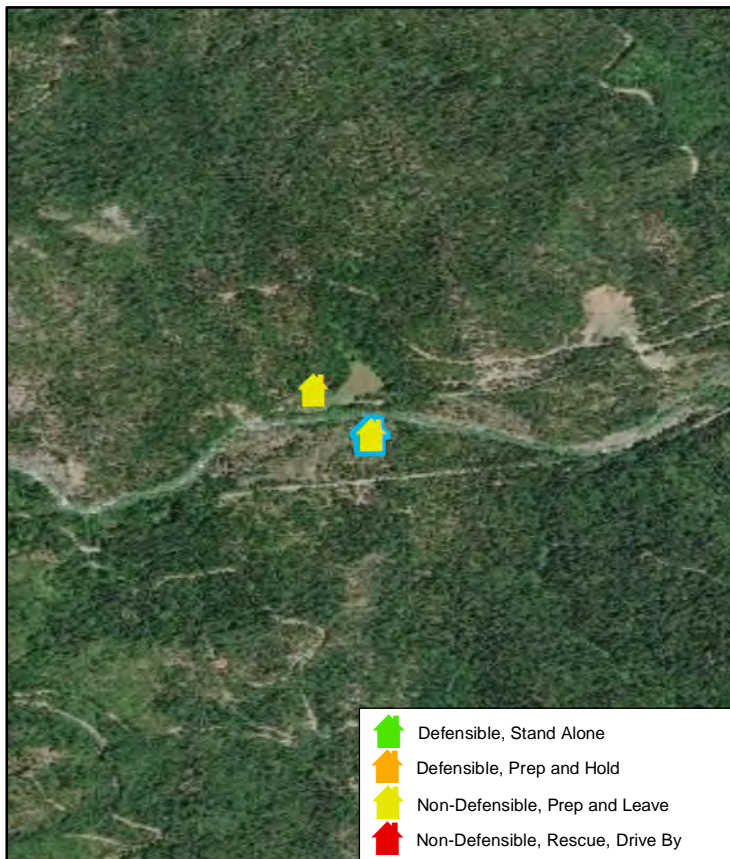
Hazards: **Yard art**

Hazard Notes: **Yard art**

Water Source: **Large pond, creek**

Mitigation Time: **2-3 Hours**

Notes: **This address was established by the STPS/NRIMT1 during the Natchez Fire. The structure is located 1.035 miles from the intersection of the 17N32 Road and South Indian Creek Road.**



Natchez Fire 2018



Collected Date/Time: 8/19/2018 4:27:27 AM,

Collected By: HBell

Incident Number: OR-RSF-000348

Location: 1030 East Fork Indian Creek ,
Structure Triage: **Non-Defensible, Prep and Leave**
Coordinates, DDM: **41°52.973, 123°24.846**
Safety Zone Present: **No**

Where is Safety Zone:

Type of Structure: **Residential**

Access to Site: **T 3/4 Engine**

Primary Structures: **1**

Outbuildings: **2**

Best Access From:

Roof Material: **Metal**

Heat Traps:

Siding Material: **Wood**

Resources Needed to Protect Structure: **Pump kit, pumpkin, hose lay, sprinklers, etc**

Electrical Power: **Overhead**

Gas to Structure: **Aboveground**

Fuel Surrounding Structure: **Timber**

Defensible Space: **0-30 Feet**

Comm With ICP: **Radio, cell**

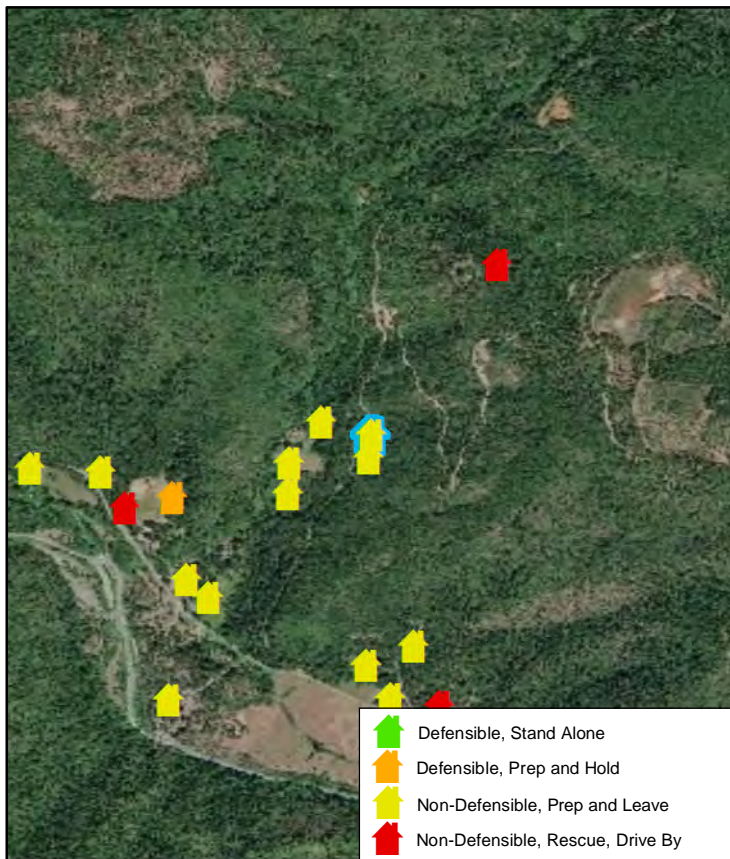
Hazards: **Numerous**

Hazard Notes:

Water Source: **None**

Mitigation Time: **More Than 5 Hours**

Notes: **Address was established by STPS; 1.030 miles from Hwy 48**



Natchez Fire 2018



Collected Date/Time: 8/19/2018 2:35:33 AM, Collected By: Fobs

Incident Number: OR-RSF-000348

Location: 1000 Luther Gulch Road, Noranda Grey Eagles Mine, Inc , Na

Structure Triage: **Non-Defensible, Rescue, Drive By**

Coordinates, DDM: **41°51.773, 123°22.852**

Safety Zone Present: **No**

Where is Safety Zone:

Type of Structure: **Industrial**

Access to Site: **T 3/4 Engine**

Primary Structures: **1**

Outbuildings: **2**

Best Access From: **Up Luther Gulch Road from Indian creek road. This is also the mobile retardant site.**

Roof Material:

Heat Traps: **NotApplicable**

Siding Material: **Metal**

Resources Needed to Protect Structure:

Electrical Power: **Overhead**

Gas to Structure: **Underground**

Fuel Surrounding Structure: **Timber**

Defensible Space: **30-50 Feet**

Comm With ICP: **Radio,CellService**

Hazards: **HazMat**

Hazard Notes: **Mining site, sodium chloride tank present in addition to diesel tank. Maybe other hazardous materials associated with mining industry present.**

Water Source: **Creek**

Mitigation Time: **More Than 5 Hours**

Notes: **Mobile retardant site is up steep narrow road from mine entrance.**

