















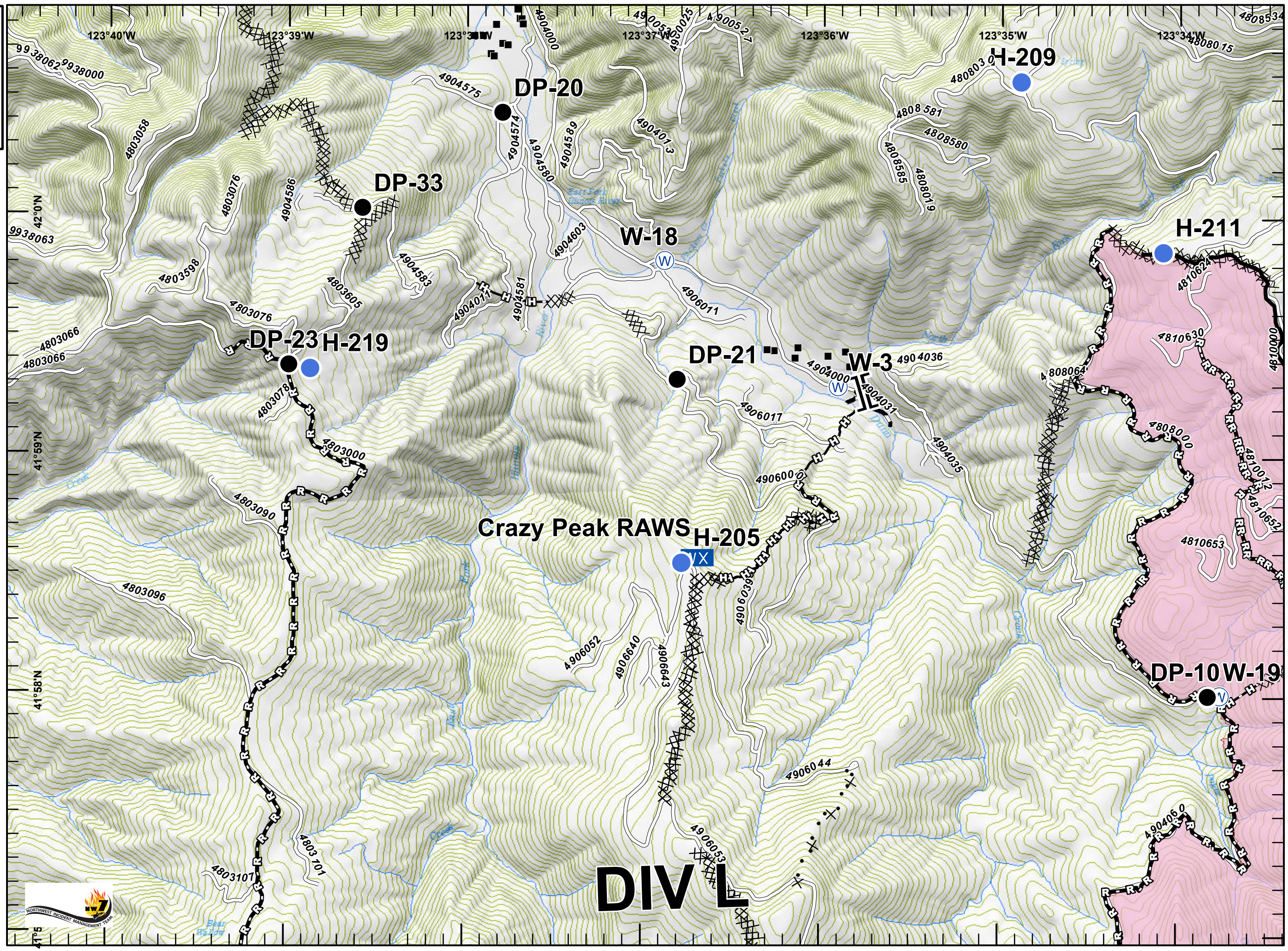
Natchez Fire
Branch II and III
OR-RSF-00348
09/04/2018
28,526 acres
as of 09/02/2018 @ 2201
Page 1

-  Drop Point
-  Helispot
-  Weather Unit
-  Water Source
-  Branch Break
-  Completed Line
-  Completed Dozer Line
-  Completed Hand Line
-  Road as Completed Line
-  Proposed Dozer Line
-  Planned Fire Line
-  Structures

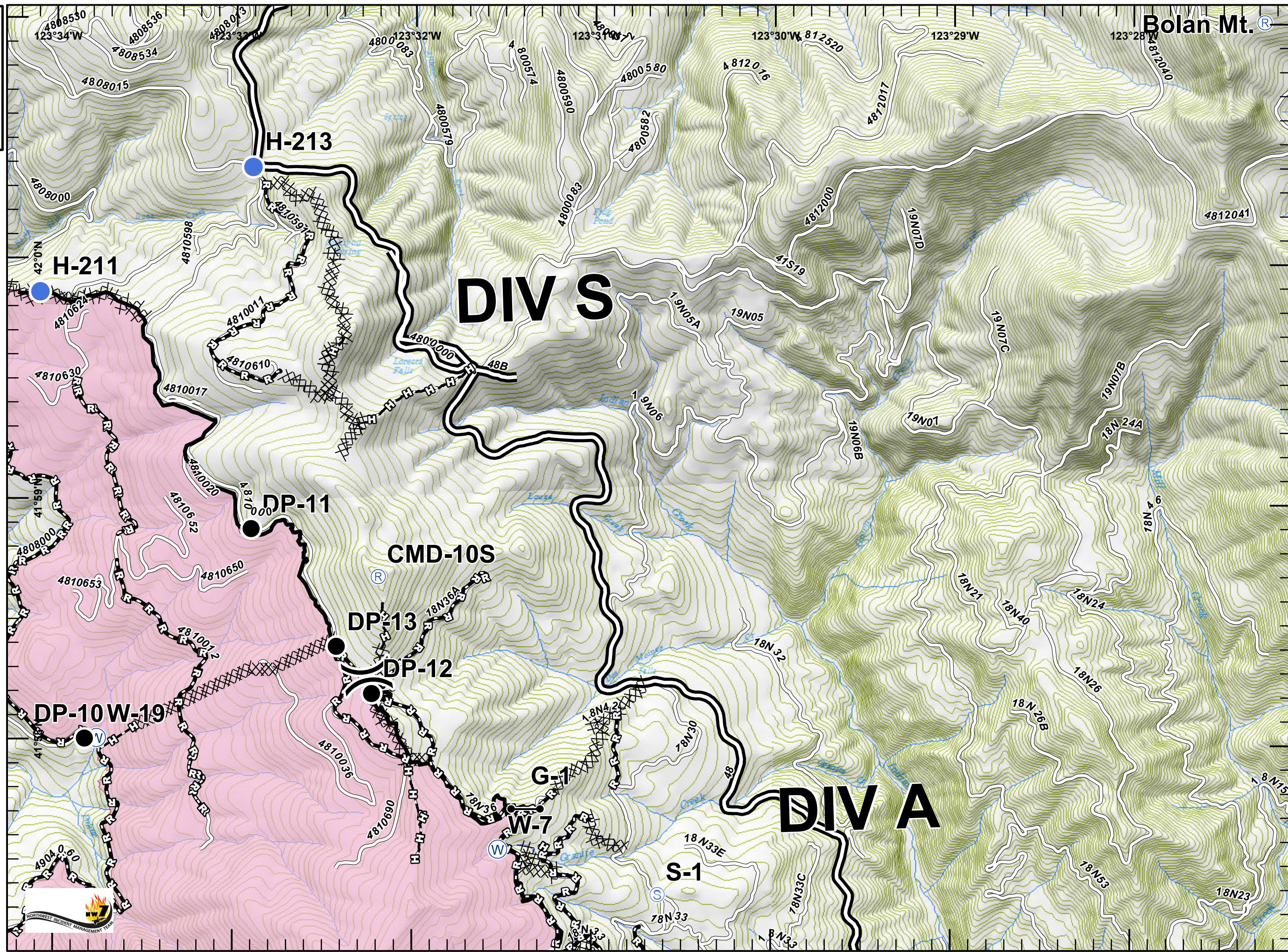
1	2
3	4
5	6
7	8
9	10
	11



A. Dozic
 09 03 18
 2110 Hours





Natchez Fire
Branch II and III
OR-RSF-00348
09/04/2018
28,526 acres
as of 09/02/2018 @ 2201
Page 2



- Drop Point
- Gate
- Helispot
- Repeater
- Staging Area
- Water Source
- Division Break
- Completed Line
- Completed Dozer Line
- Completed Hand Line
- Road as Completed Line

1	2
3	4
5	6
7	8
9	10
	11

















A. Dozic
 09/03/18
 2111 Hours





Bolan Mt.®

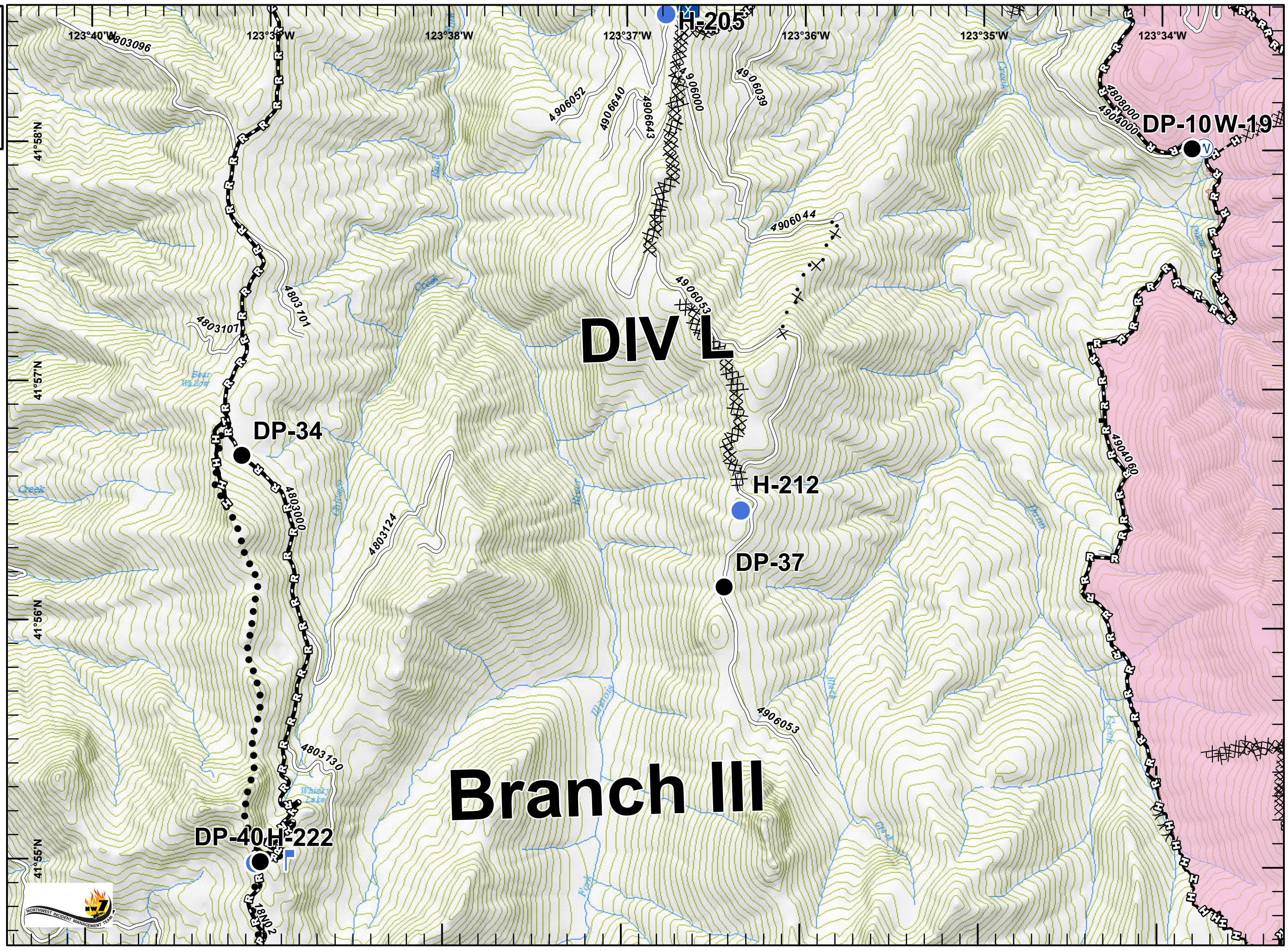
Natchez Fire
Branch II and III
OR-RSF-00348
09/04/2018
28,526 acres
as of 09/02/2018 @ 2201
Page 3

-  Top Point
-  Helispot
-  Lookout
-  Weather Unit
-  Water Source
-  Value at Risk
-  Completed Line
-  Completed Dozer Line
-  Completed Hand Line
-  Road as Completed Line
-  Proposed Dozer Line
-  Planned Fire Line
-  Planned Secondary Line
-  Ridge/Geographic Feature

1	2
3	4
5	6
7	8
9	10
	11



A. Dozic
 09 03 18
 2111 Hours

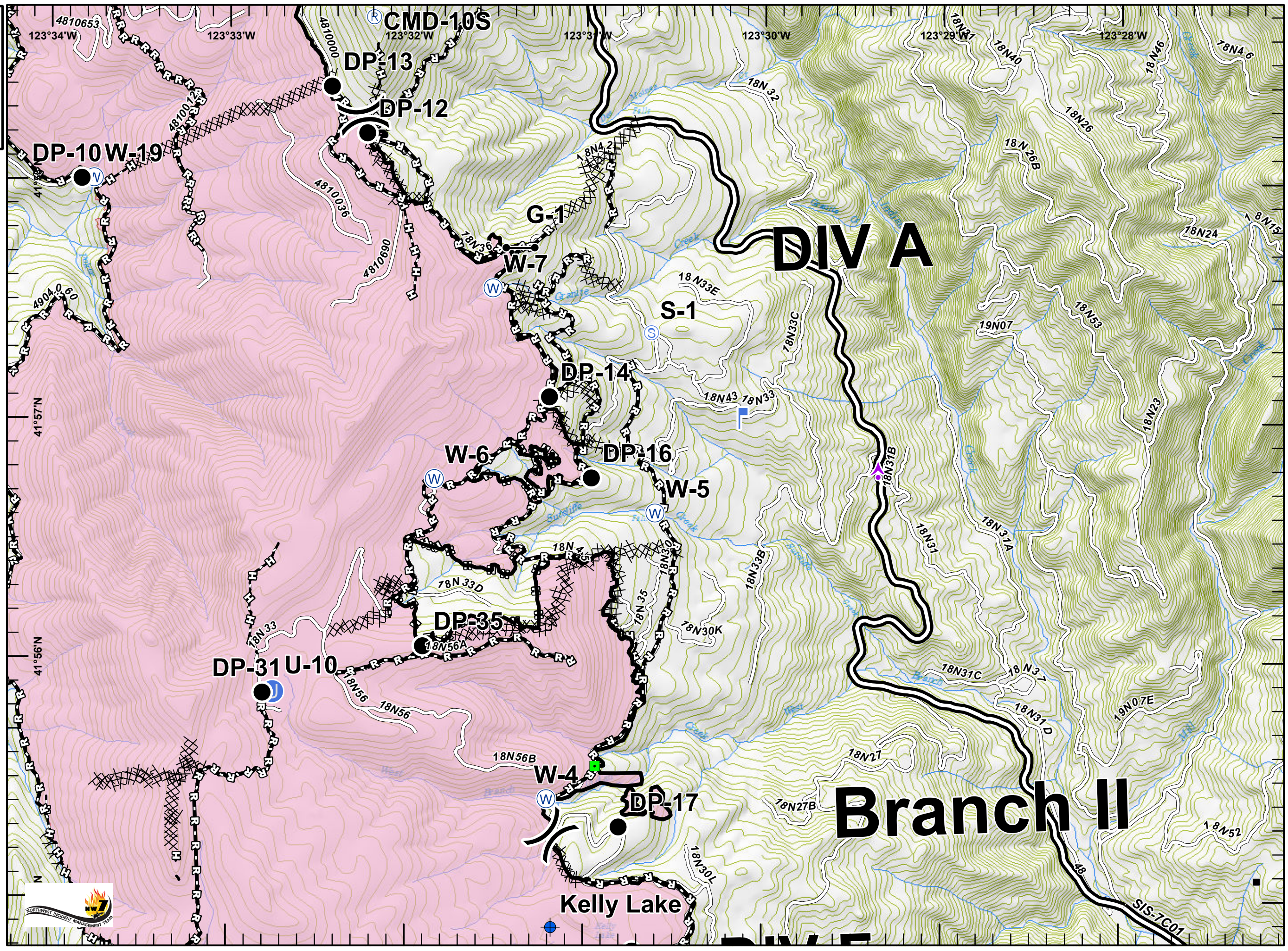


Natchez Fire
Branch II and III
OR-RSF-00348
09/04/2018
28,526 acres
as of 09/02/2018 @ 2201
Page 4

1	2
3	4
5	6
7	8
9	10
	11

Miles
0 0.3 0.6

A. Dozic
09 03 18
2111 Hours

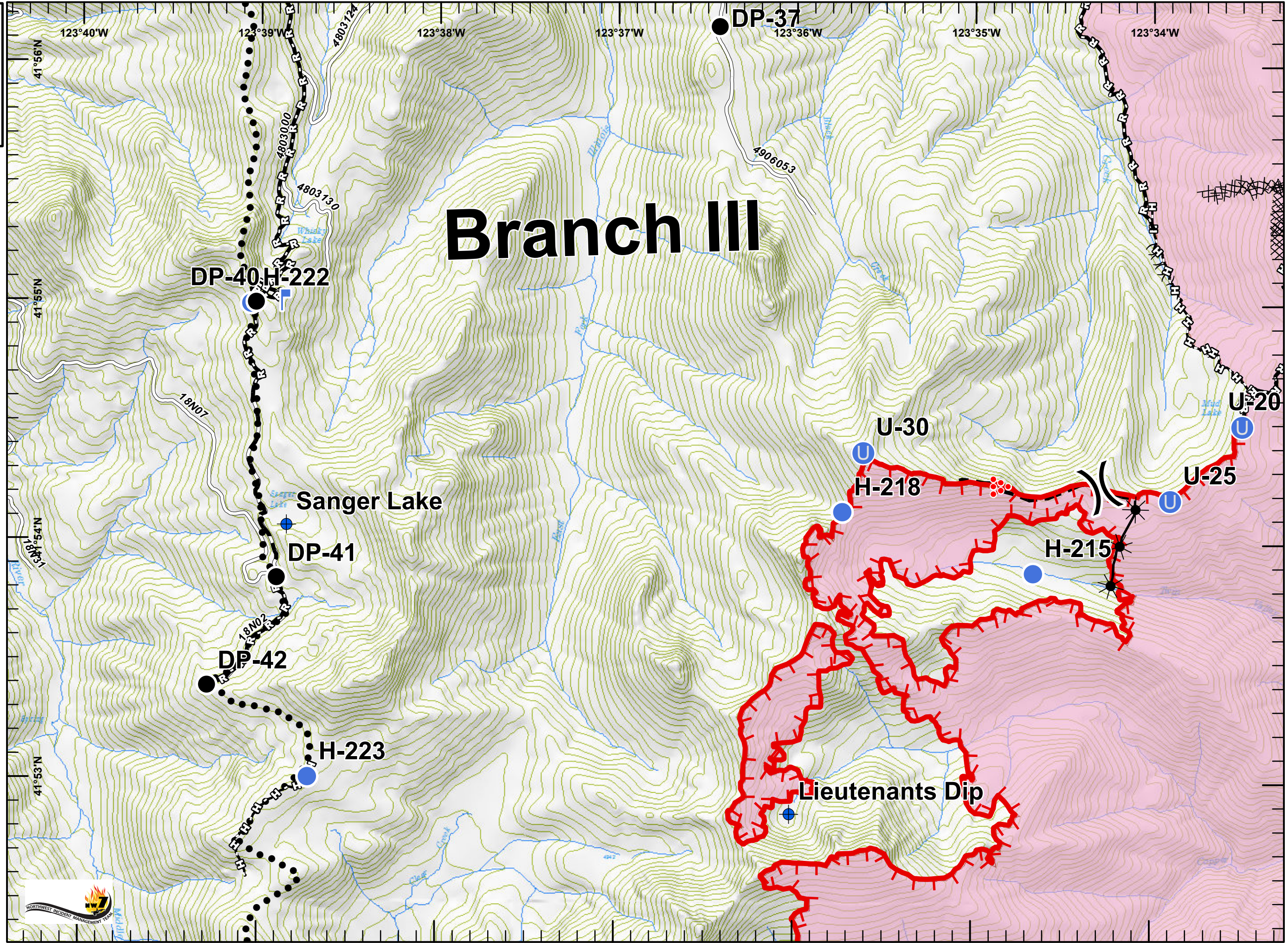


Natchez Fire
Branch II and III
OR-RSF-00348
09/04/2018
28,526 acres
as of 09/02/2018 @ 2201
Page 5

1	2
3	4
5	6
7	8
9	10
	11

















Miles

0 0.3 0.6





A. Dozic
 09 03 18
 2111 Hours

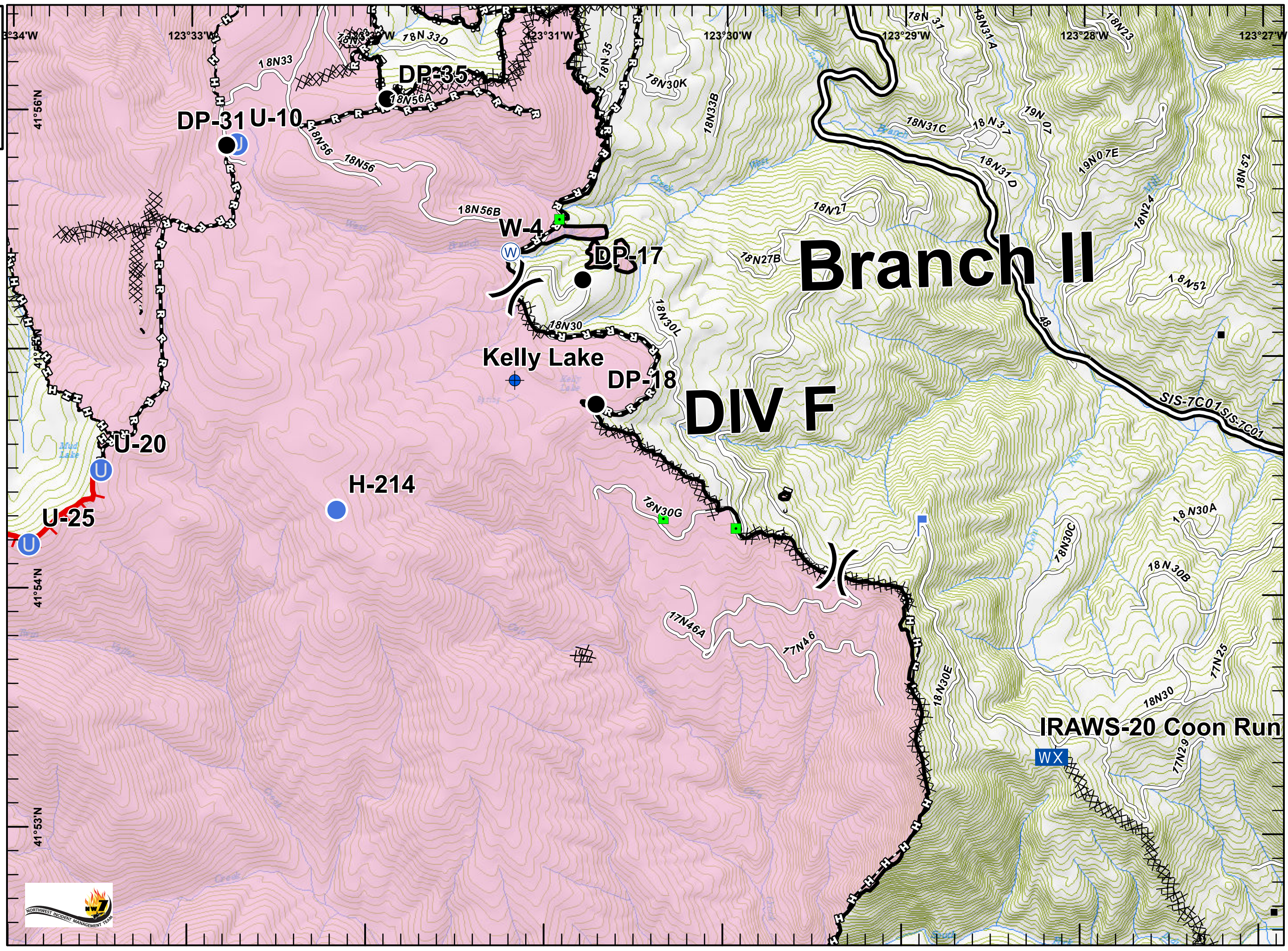
Natchez Fire
Branch II and III
OR-RSF-00348
09/04/2018
28,526 acres
as of 09/02/2018 @ 2201
Page 6

-  Dip Site
-  Drop Point
-  Unimproved Landing Area
-  Helispot
-  Landmark
-  Lookout
-  Mobile Weather Unit
-  Water Source
-  Division Break
-  Uncontrolled Fire Edge
-  Completed Line
-  Completed Dozer Line
-  Completed Hand Line
-  Road as Completed Line
-  Ridge/Geographic Feature
-  Structures

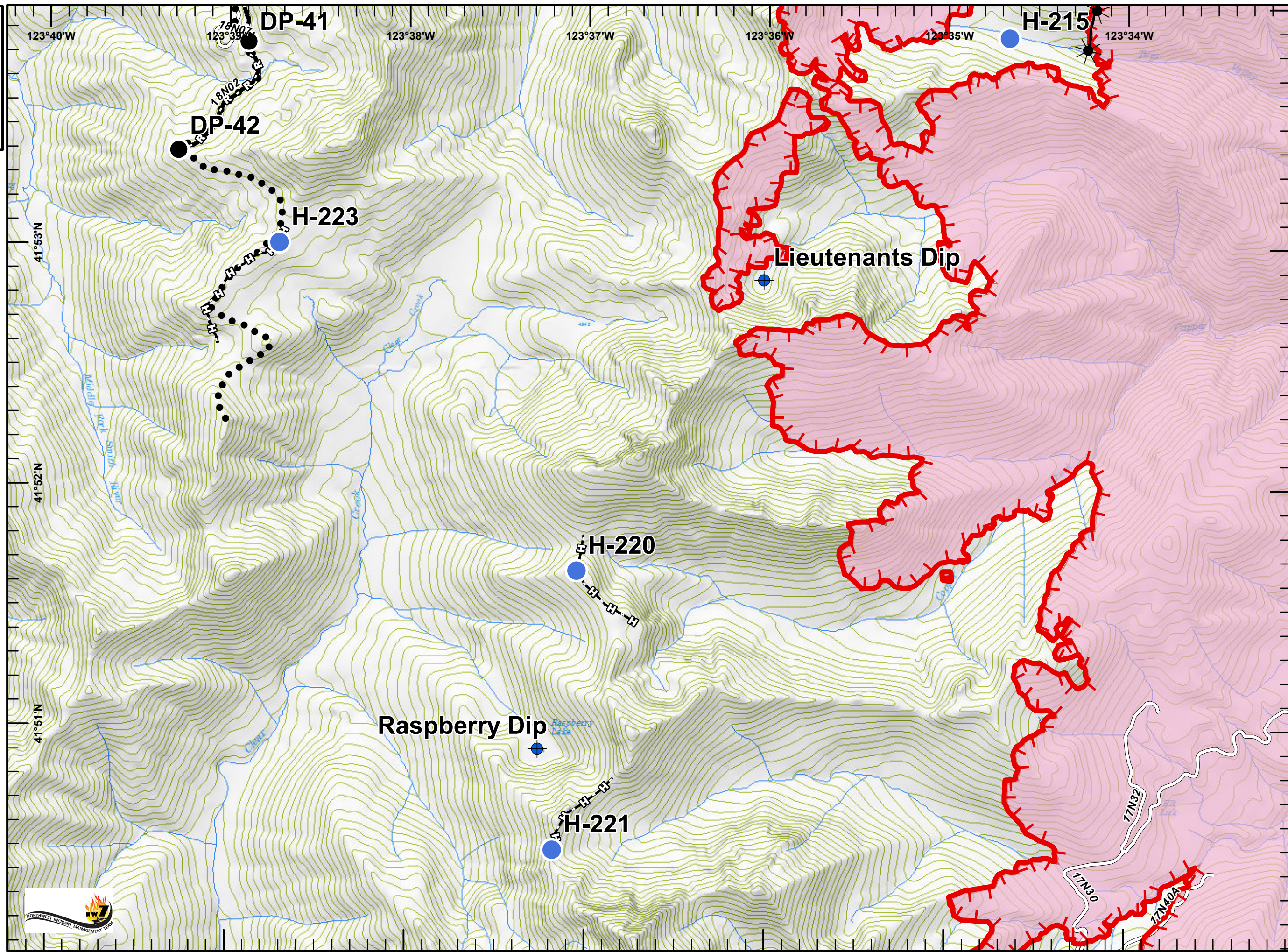
1	2
3	4
5	6
7	8
9	10
	11



A. Dozic
 09 03 18
 2112 Hours





Natchez Fire
Branch II and III
OR-RSF-00348
09/04/2018
28,526 acres
as of 09/02/2018 @ 2201
Page 7



- Dip Site
- Drop Point
- Hellspot
- Uncontrolled Fire Edge
- Completed Hand Line
- Road as Completed Line
- Explosive Line
- Planned Fire Line
- Planned Secondary Line

1	2
3	4
5	6
7	8
9	10
	11



A. Dozic
 09 03 18
 2112 Hours



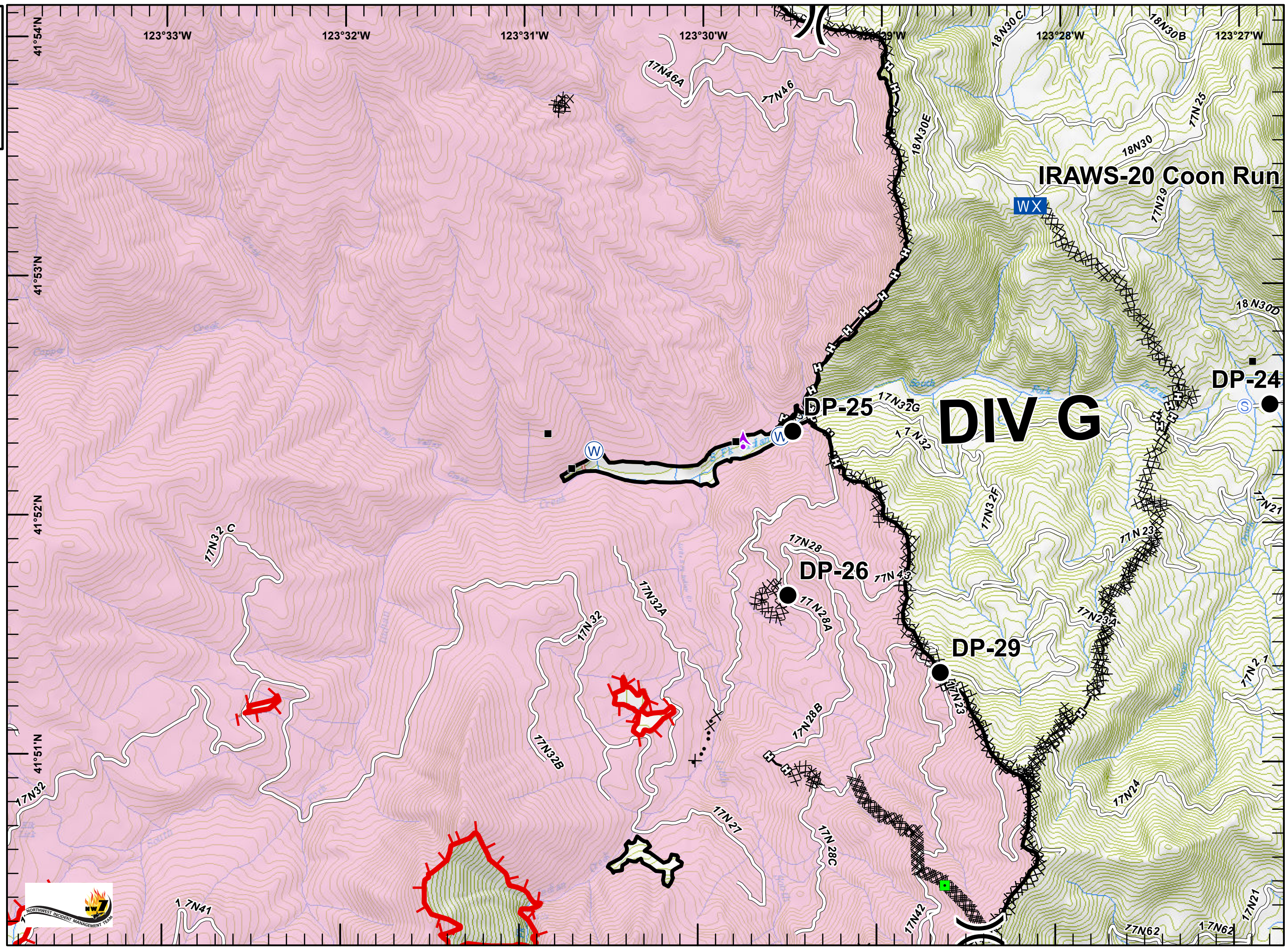
Natchez Fire
Branch II and III
OR-RSF-00348
09/04/2018
28,526 acres
as of 09/02/2018 @ 2201
Page 8

- Aerial Hazard
- Closure
- Drop Point
- Unimproved Landing Area
- Landmark
- Mobile Weather Unit (WX)
- Staging Area (S)
- Water Source (W)
- Division Break
- Uncontrolled Fire Edge
- Completed Line
- Completed Dozer Line
- Completed Hand Line
- Proposed Dozer Line
- Fire Break Planned or Incomplete
- Structures

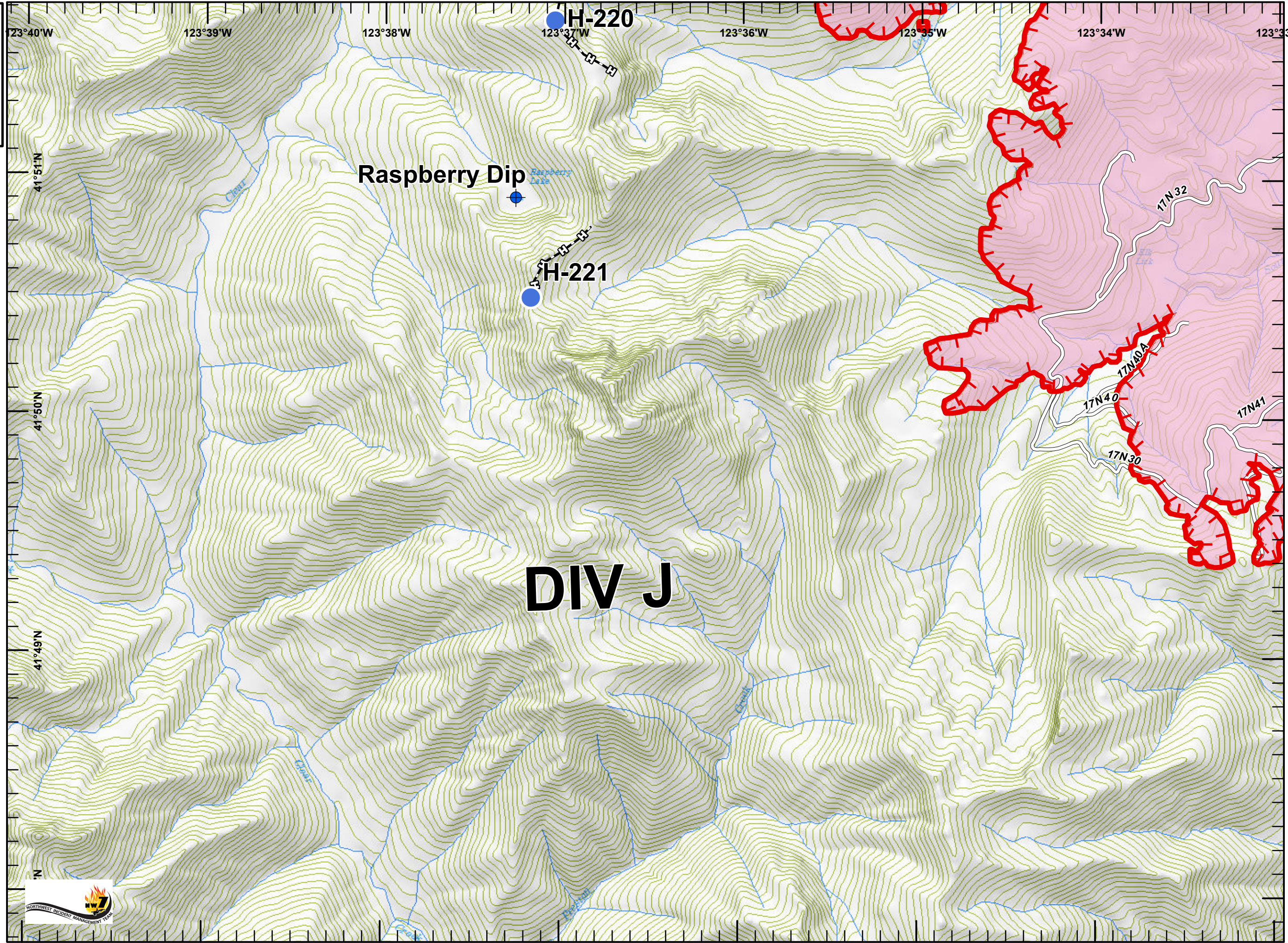
1	2
3	4
5	6
7	8
9	10
	11

Miles
 0 0.3 0.6

A. Dozic
 09/03/18
 2112 Hours




Natchez Fire
Branch II and III
OR-RSF-00348
09/04/2018
28,526 acres
as of 09/02/2018 @ 2201
Page 9



- Dip Site
- Hotspot
- Uncontrolled Fire Edge
- Completed Hand Line

1	2
3	4
5	6
7	8
9	10
	11



A. Dozic
09/03/18
2112 Hours



Legend

- X Closure
- Drop Point
- Helispot
- Landmark
- Ⓡ Repeater
-) Mission Break
- [Branch Break
- Uncontrolled Fire Edge
- Completed Line
- ⊗ Completed Dozer Line
- ⊞ Completed Hand Line
- Ⓡ Road as Completed Line
- ⊗ Proposed Dozer Line
- Planned Secondary Line

1	2
3	4
5	6
7	8
9	10
	11

North Arrow

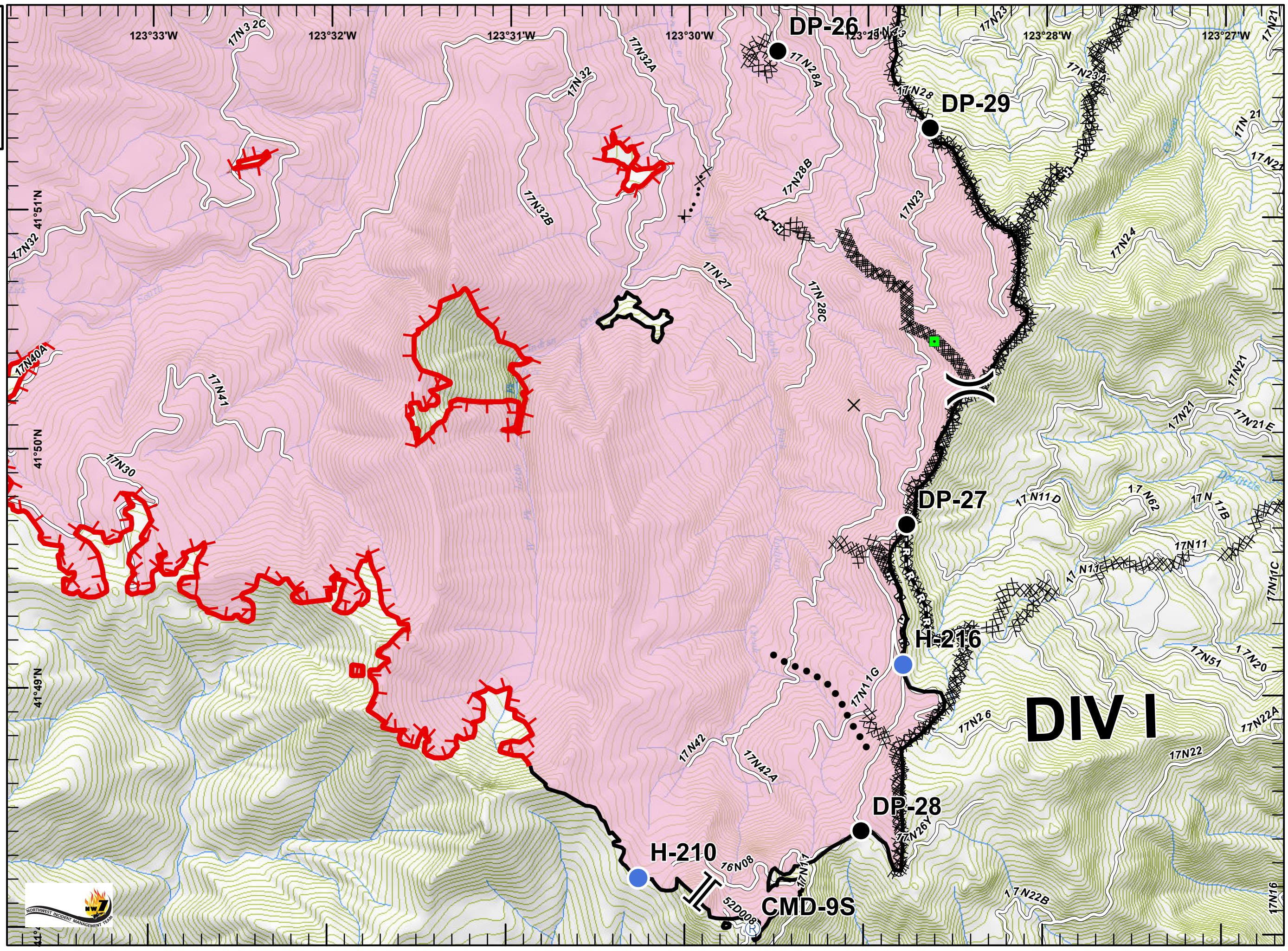
W E
S N

Miles

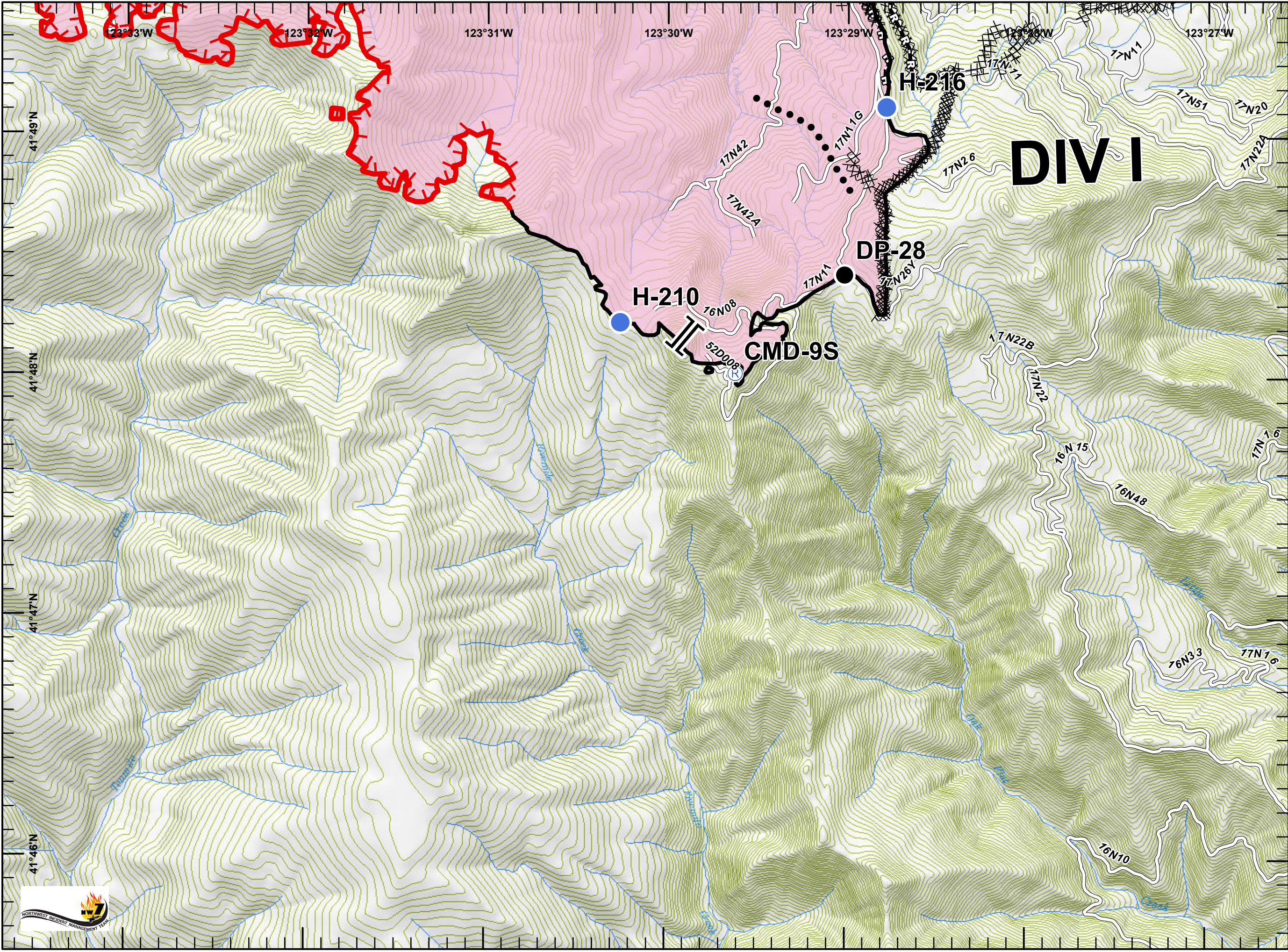
0 0.3 0.6











QR Code

A. Dozic
09 03 18
2113 Hours




Natchez Fire
Branch II and III
OR-RSF-00348
09/04/2018
28,526 acres
as of 09/02/2018 @ 2201
Page 11



-  Drop Point
-  Helispot
-  Repeater
-  Branch Break
-  Uncontrolled Fire Edge
-  Completed Line
-  Completed Dozer Line
-  Completed Hand Line
-  Road as Completed Line
-  Planned Secondary Line

1	2
3	4
5	6
7	8
9	10
	11



A. Dozic
 09 03 18
 2113 Hours

