














Natchez Fire
OR-RSF-00348
09/06/2018
30,109 acres
as of 09/05/2018 @ 0100
Page 1


-  Drop Point
-  Helipoint
-  Mobile Weather Unit
-  Water Source
-  Division Break
-  Completed Line
-  Completed Dozer Line
-  Completed Hand Line
-  Road as Completed Line
-  Proposed Dozer Line
-  Planned Fire Line
-  Structures

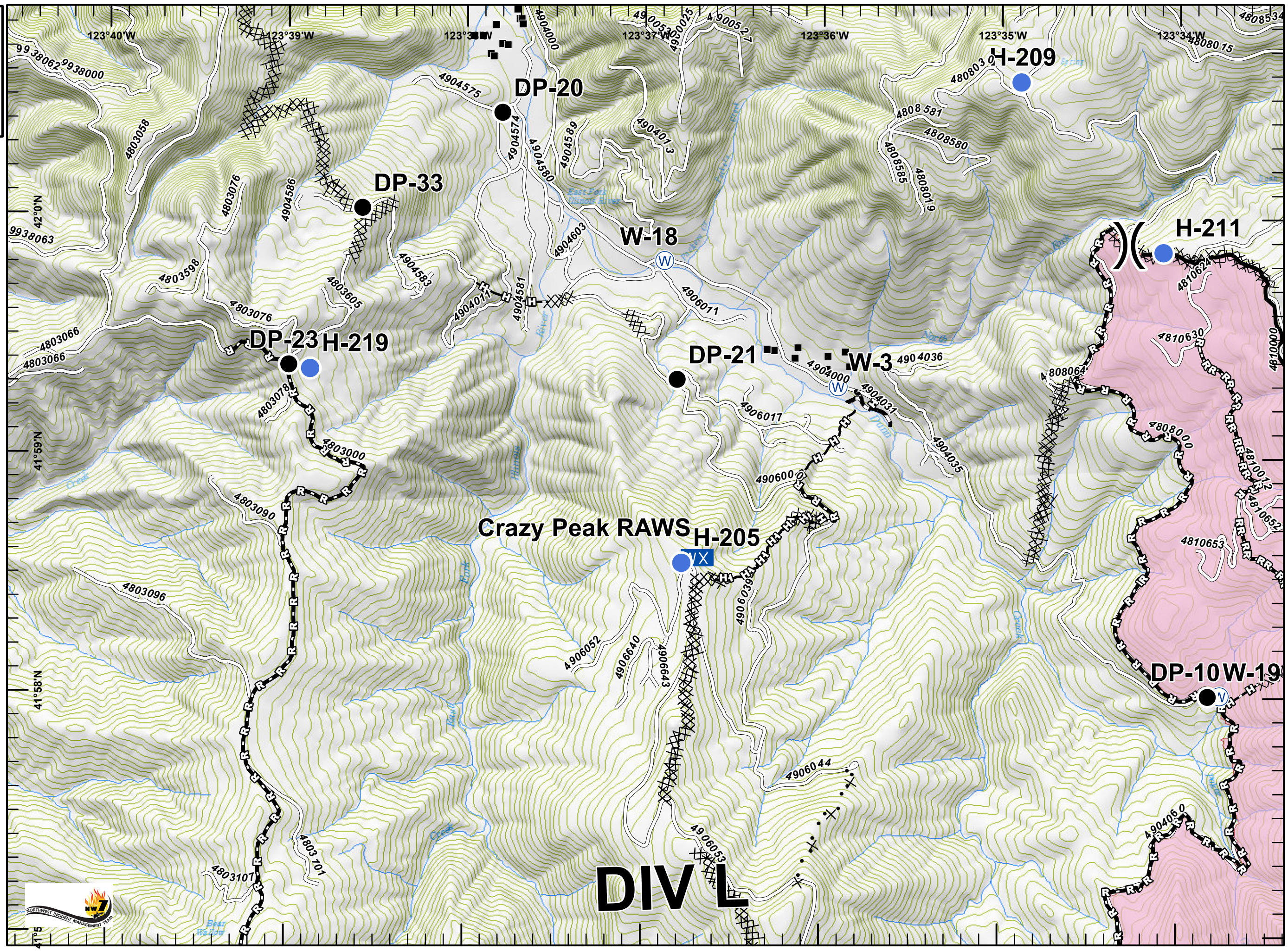
1	2
3	4
5	6
7	8
9	10
	11



Miles

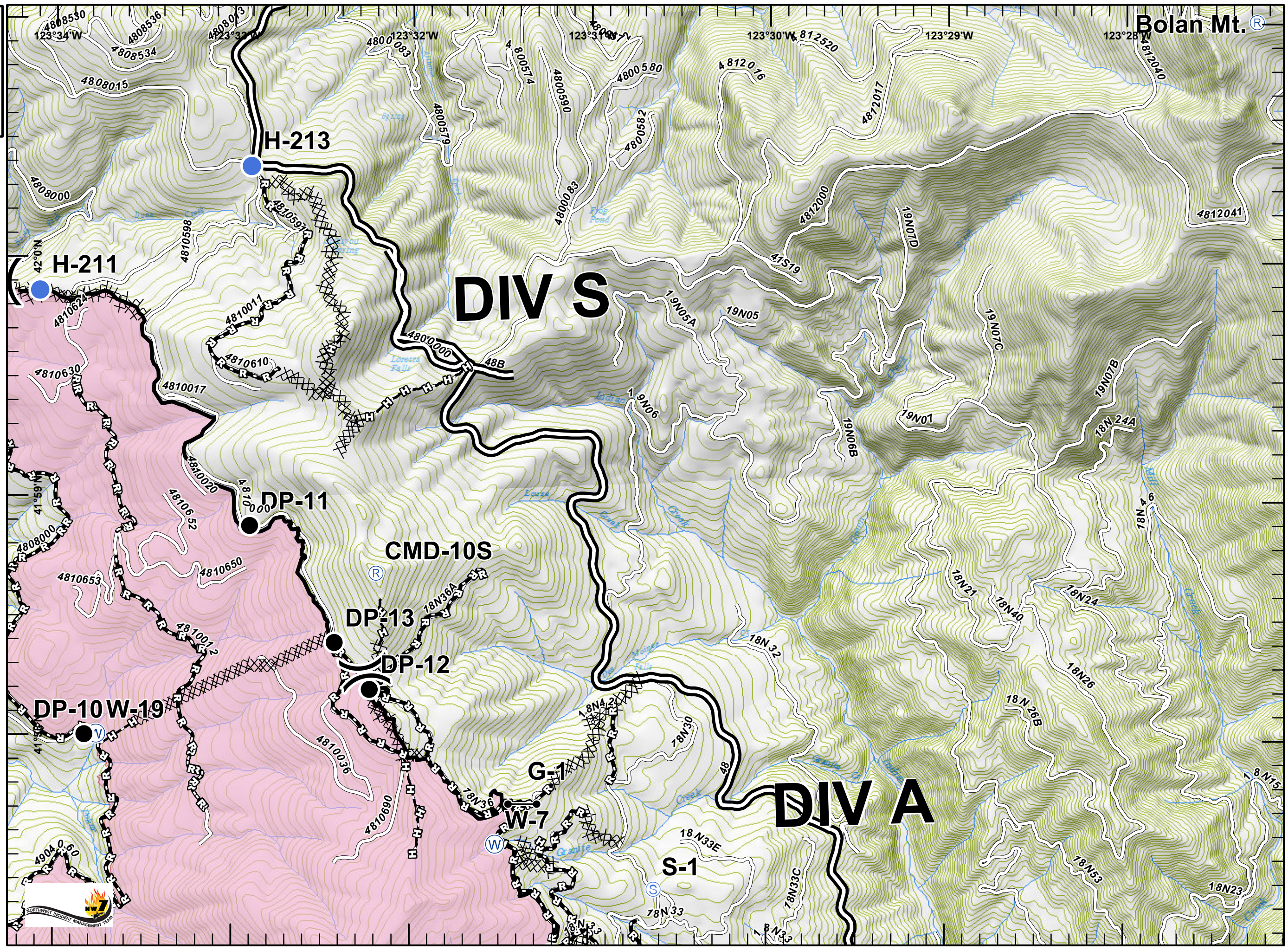
0 0.3 0.6





A. Dozic
 09 05 18
 2007 Hours

Natchez Fire
 OR-RSF-00348
 09/06/2018
 30,109 acres
 as of 09/05/2018 @ 0100
 Page 2



- Drop Point
- Gate
- Heliport
- Repeater
- Staging Area
- Water Source
- Division Break
- Completed Line
- Completed Dozer Line
- Completed Hand Line
- Road as Completed Line

1	2
3	4
5	6
7	8
9	10
	11















North Arrow

Miles


0 0.3 0.6


A. Dozic
 09 05 18
 2007 Hours

Natchez Fire
OR-RSF-00348
09/06/2018
30,109 acres
as of 09/05/2018 @ 0100
Page 3


-  Top Point
-  Helipad
-  Lookout
-  Weather Unit
-  Water Source
-  Value at Risk
-  Completed Line
-  Completed Dozer Line
-  Completed Hand Line
-  Road as Completed Line
-  Proposed Dozer Line
-  Planned Fire Line
-  Planned Secondary Line
-  Ridge/Geographic Feature

1	2
3	4
5	6
7	8
9	10
	11

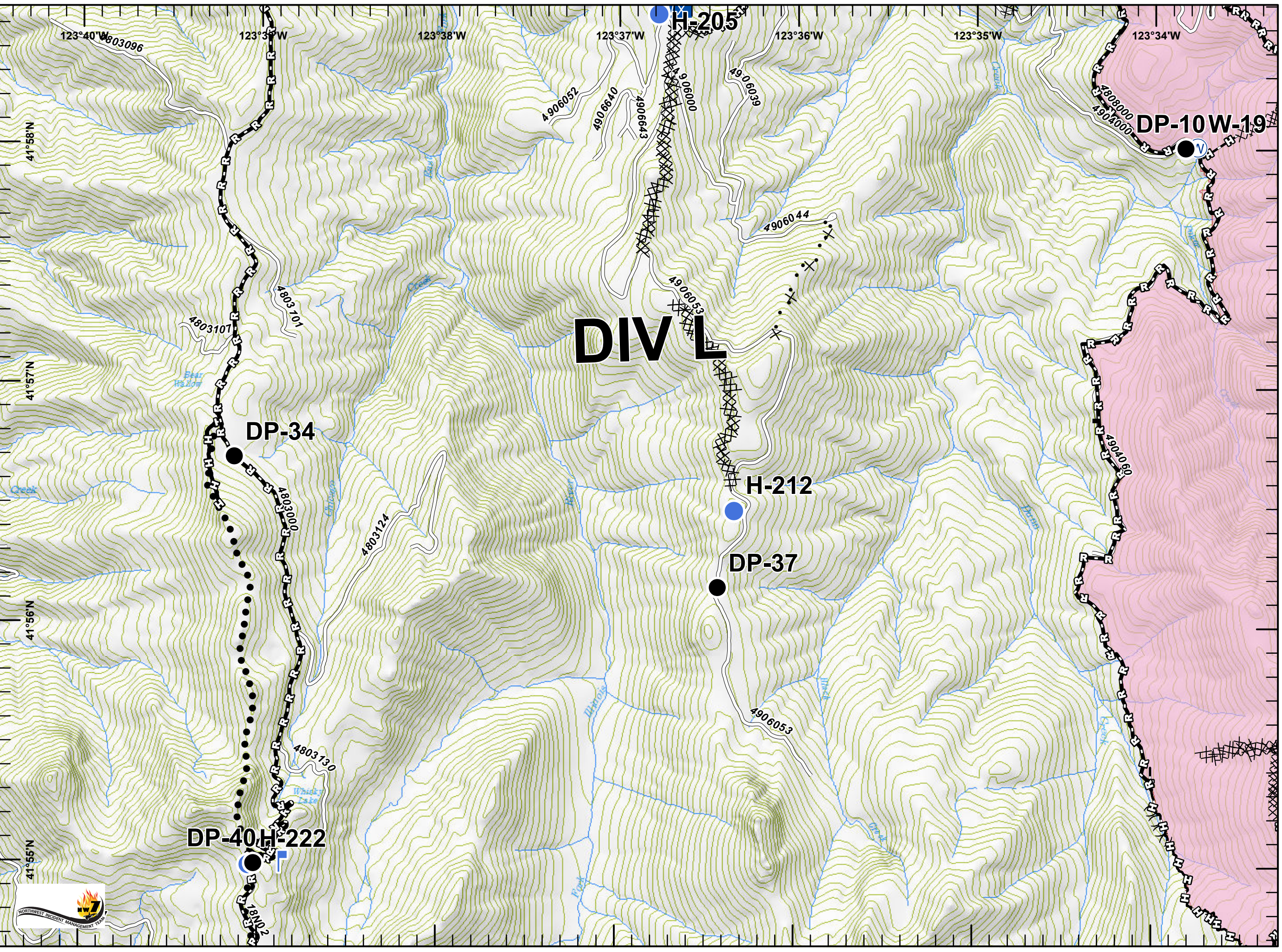




Miles

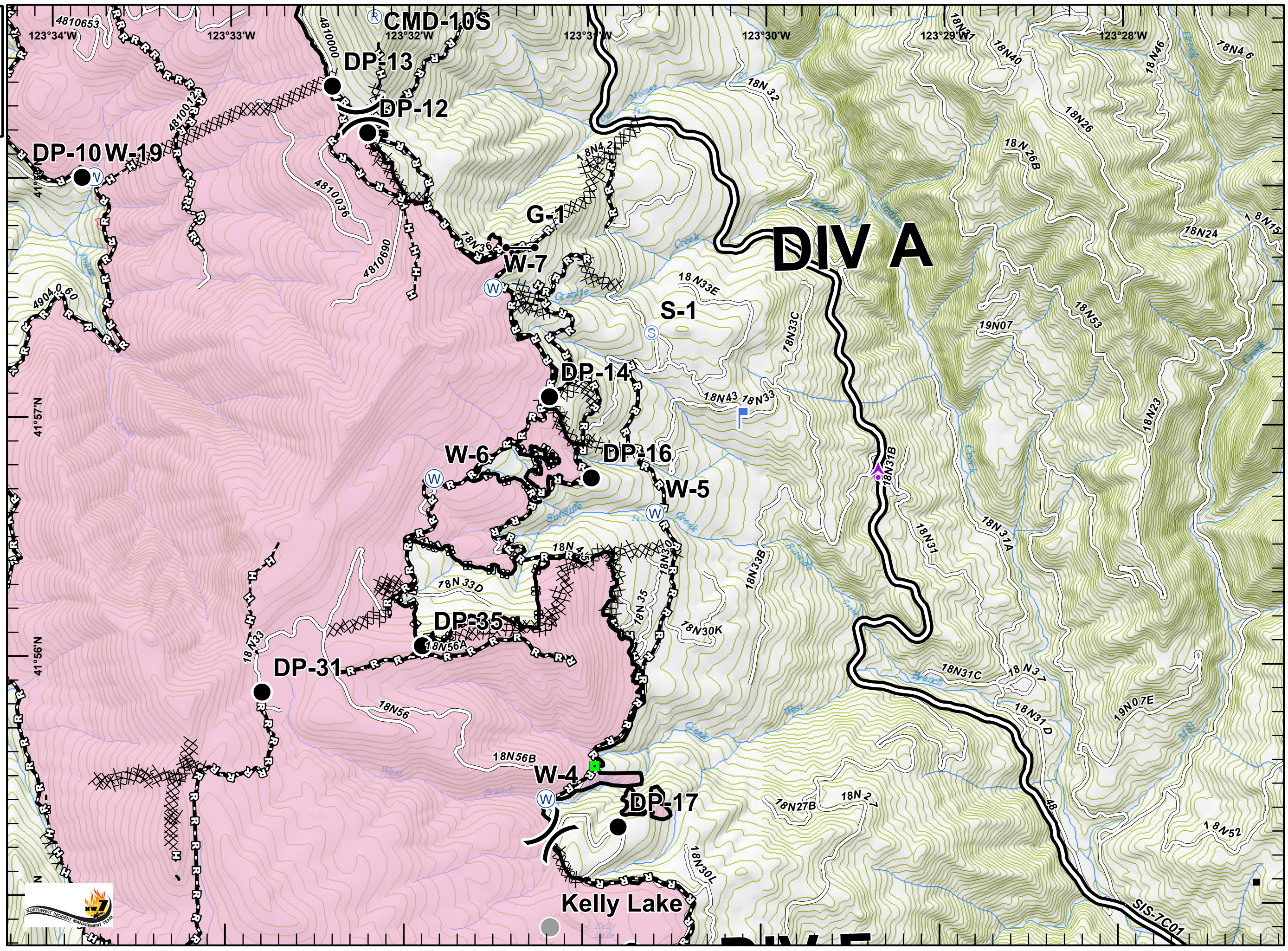


A. Dozic
 09/05/18
 2007 Hours



Natchez Fire
OR-RSF-00348
09/06/2018
30,109 acres
as of 09/05/2018 @ 0100
Page 4

1	2
3	4
5	6
7	8
9	10
	11



A. Dozic
 09 05 18
 2007 Hours



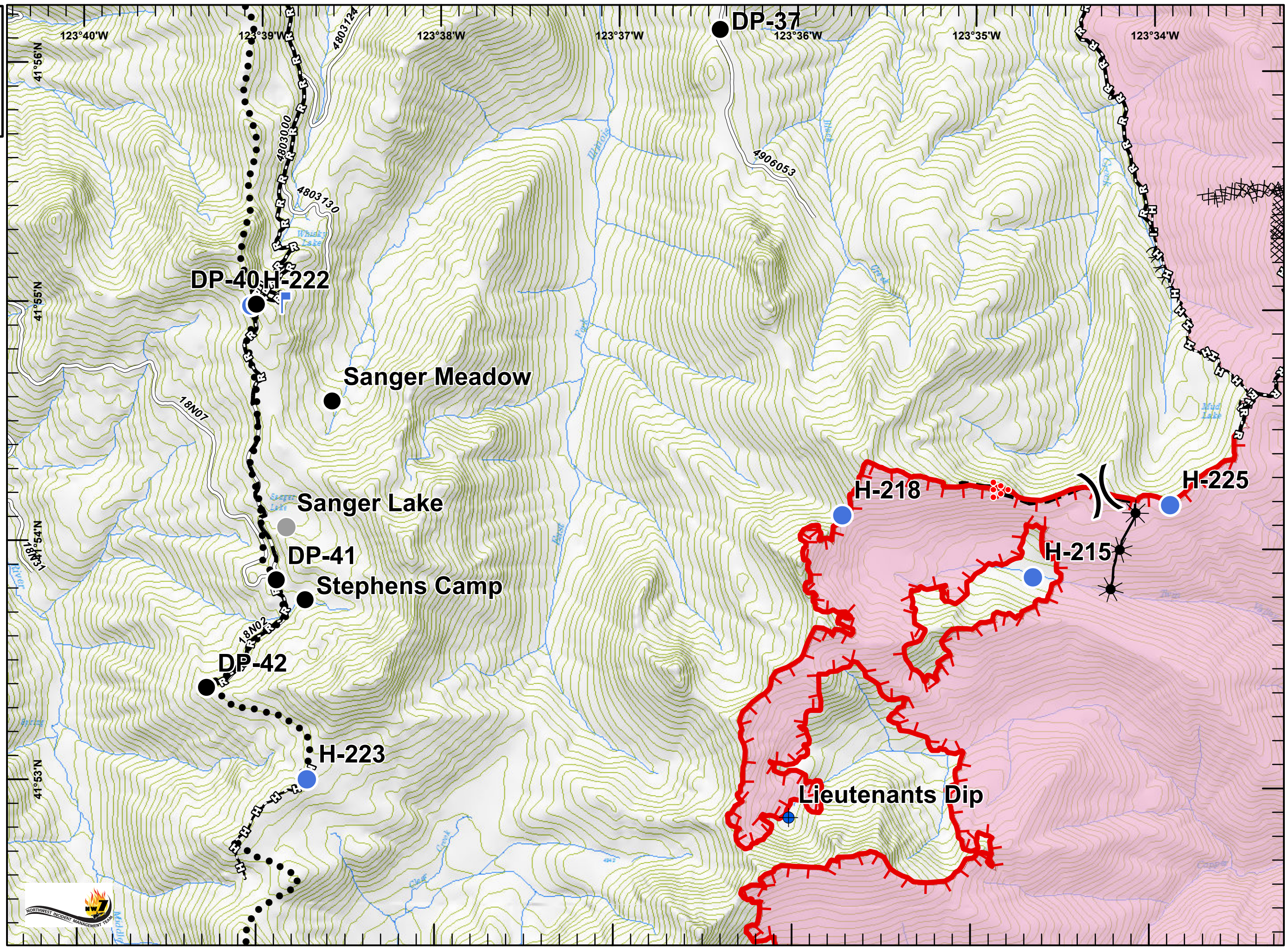
Natchez Fire
OR-RSF-00348
09/06/2018
30,109 acres
as of 09/05/2018 @ 0100
Page 5

- Aerial Ignition
- Dip Site
- Drop Point
- Helipot
- Lookout
- Other
- Division Break
- Uncontrolled Fire Edge
- Completed Dozer Line
- Completed Hand Line
- Road as Completed Line
- Explosive Line
- Planned Fire Line
- Planned Secondary Line
- Ridge/Geographic Feature

1	2
3	4
5	6
7	8
9	10
	11
















North arrow pointing North (N), South (S), East (E), West (W).

Scale bar: 0 to 0.6 Miles.




A. Dozic
 09 05 18
 2008 Hours

Natchez Fire
OR-RSF-00348
09/06/2018
30,109 acres
as of 09/05/2018 @ 0100
Page 6


-  Drop Point
-  Helispot
-  Landmark
-  Lookout
-  Mobile Weather Unit
-  Water Source
-  Other
-  Division Break
-  Uncontrolled Fire Edge
-  Completed Line
-  Completed Dozer Line
-  Completed Hand Line
-  Road as Completed Line
-  Ridge/Geographic Feature
-  Structures

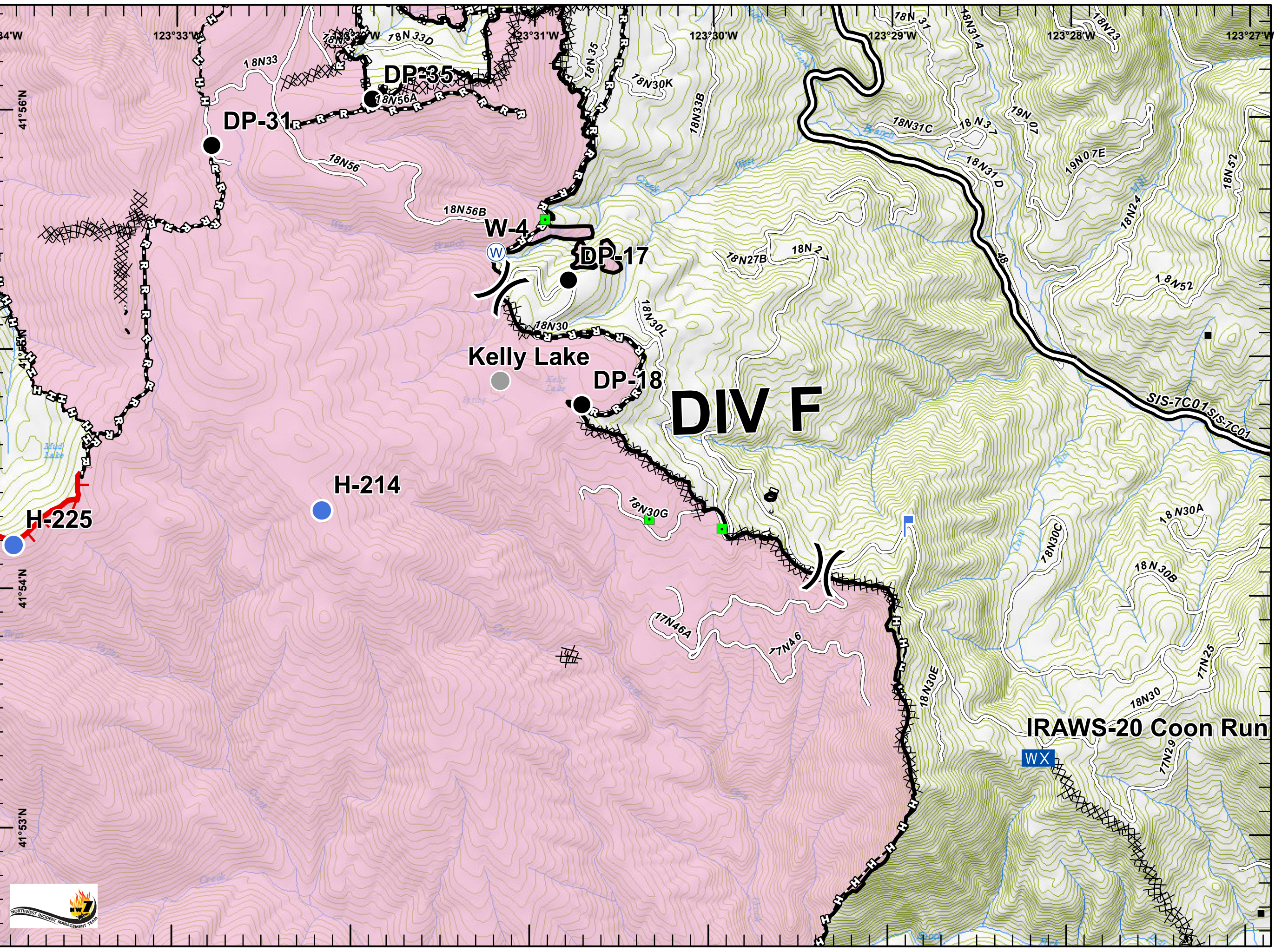
1	2
3	4
5	6
7	8
9	10
	11



Miles

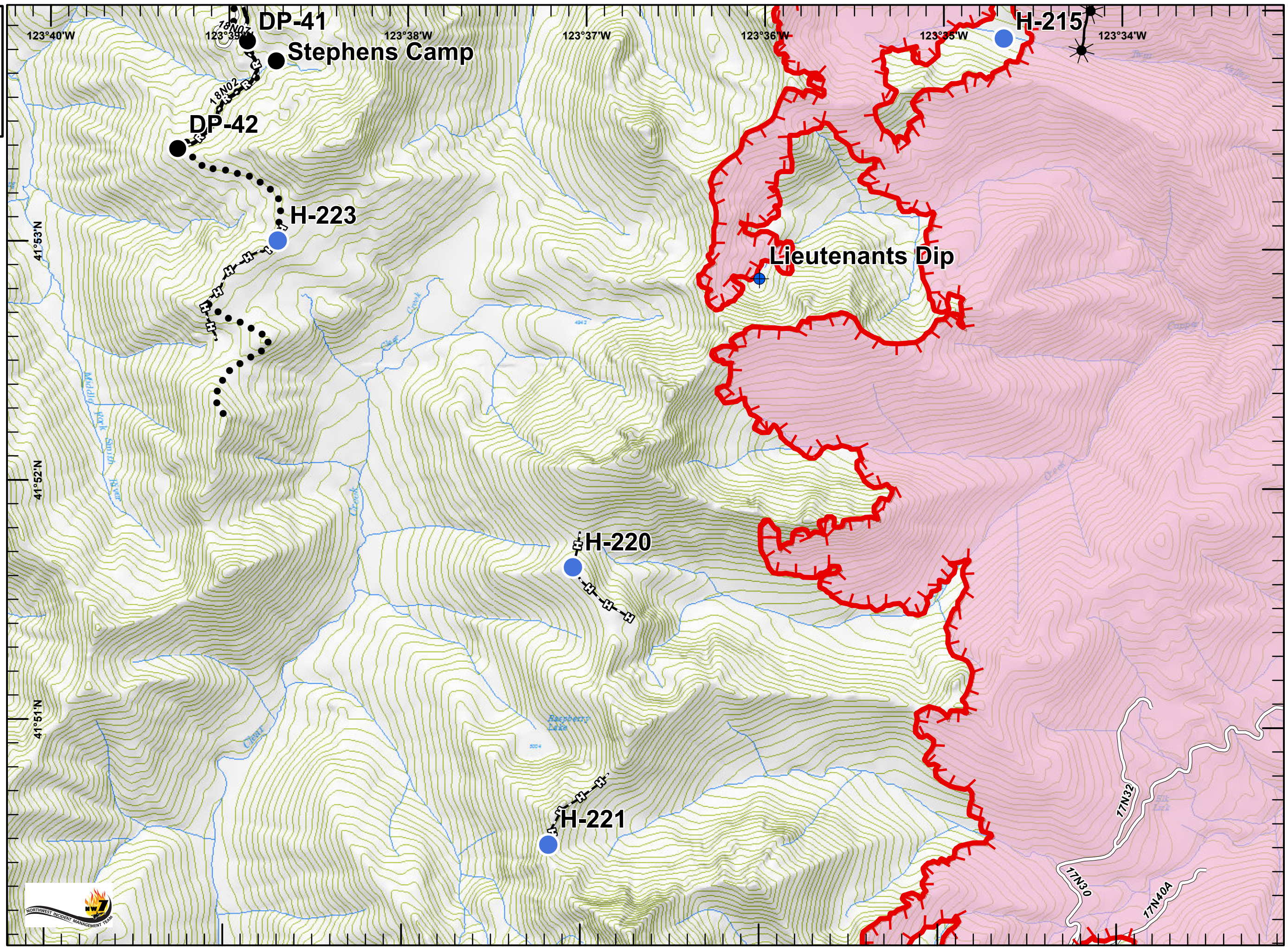
0 0.3 0.6



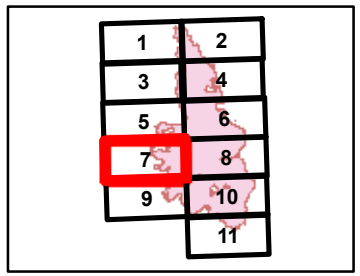


A. Dozic
 09 05 18
 2008 Hours

Natchez Fire
OR-RSF-00348
09/06/2018
30,109 acres
as of 09/05/2018 @ 0100
Page 7



- Dip Site
- Drop Point
- Heliport
- Uncontrolled Fire Edge
- Completed Hand Line
- Road as Completed Line
- Explosive Line
- Planned Fire Line
- Planned Secondary Line



N
W E
S

Miles














0 0.3 0.6

A. Dozic
09 05 18
2008 Hours



Natchez Fire
OR-RSF-00348
09/06/2018
30,109 acres
as of 09/05/2018 @ 0100
Page 8

Legend

-  Aerial Hazard
-  Closure
-  Drop Point
-  Landmark
-  Mobile Weather Unit
-  Staging Area
-  Water Source
-  Division Break
-  Uncontrolled Fire Edge
-  Completed Line
-  Completed Dozer Line
-  Completed Hand Line
-  Proposed Dozer Line
-  Fire Break Planned or Incomplete
-  Structures


Grid


1	2
3	4
5	6
7	8
9	10
	11

North Arrow

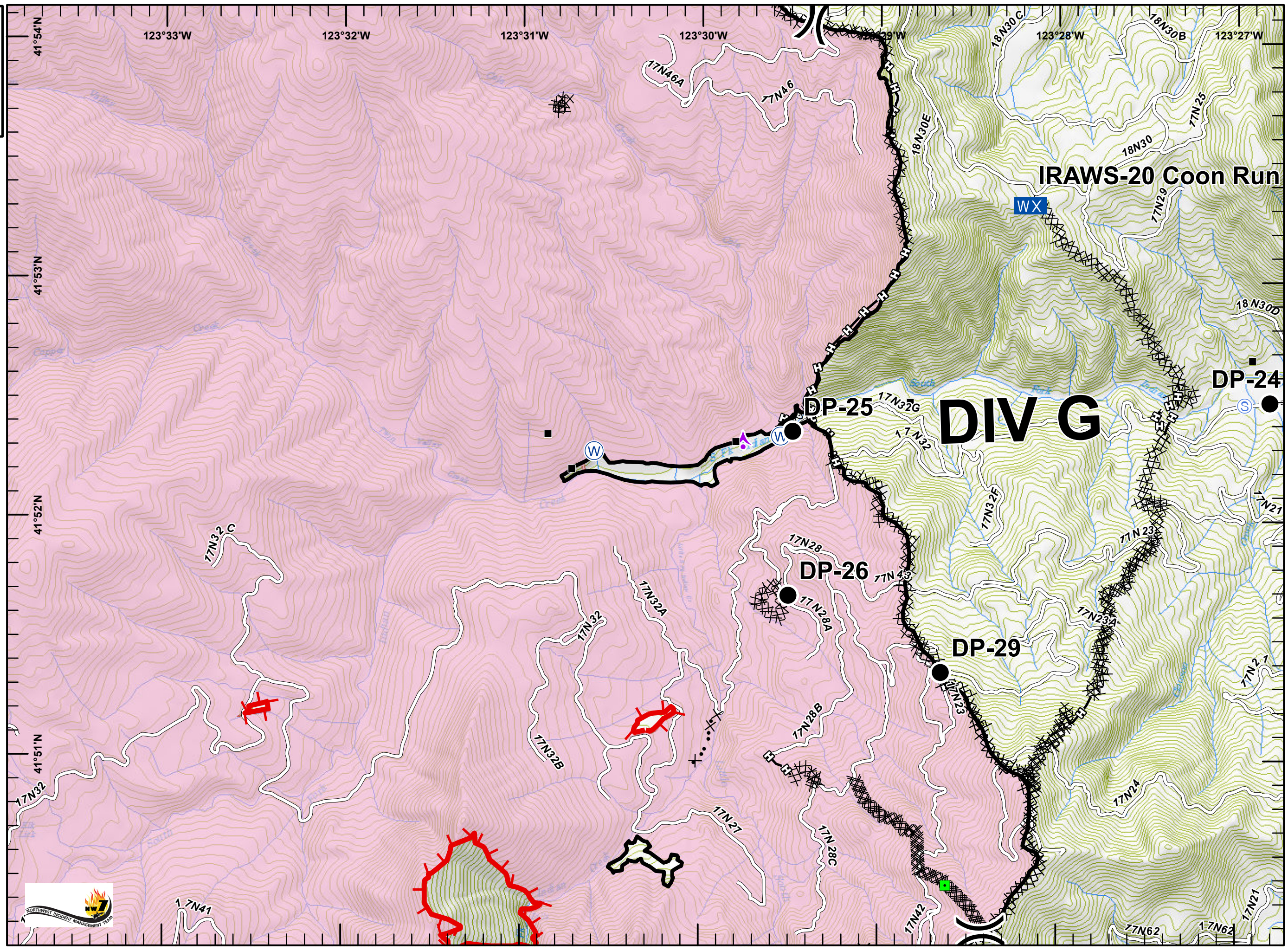
Miles

0 0.3 0.6

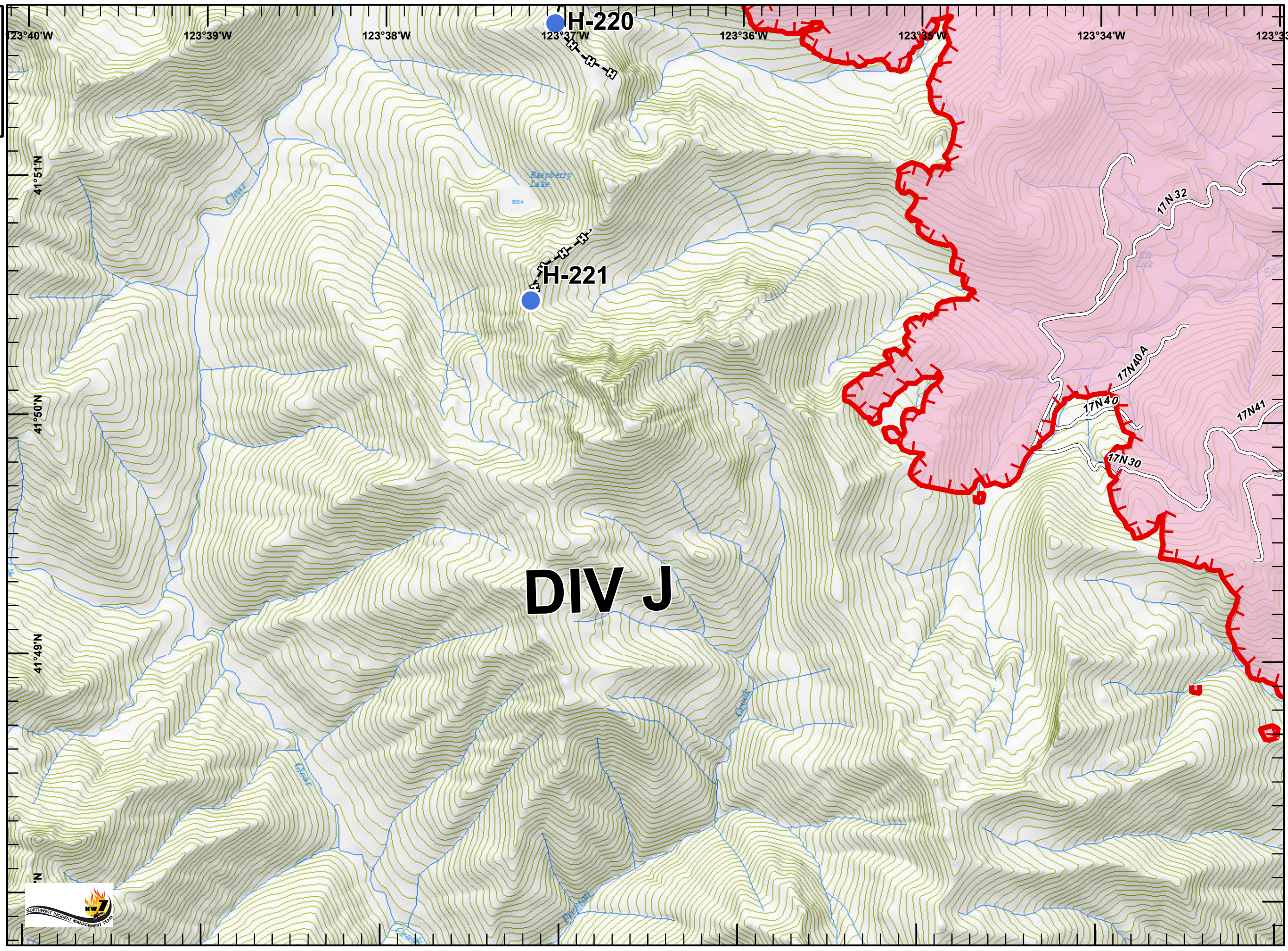




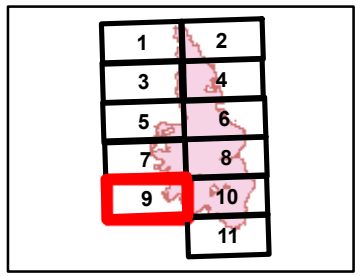
A. Dozic
09/05/18
2008 Hours



Natchez Fire
OR-RSF-00348
09/06/2018
30,109 acres
as of 09/05/2018 @ 0100
Page 9



Helispot
 Uncontrolled Fire Edge
 Completed Hand Line



Miles

A. Dozic
 09 05 18
 2009 Hours



Legend

- X Closure
- Drop Point
- Helipoint
- Landmark
- Ⓡ Repeater
- ⌋ Division Break
- Uncontrolled Fire Edge
- Completed Line
- ⊗ Completed Dozer Line
- ⊞ Completed Hand Line
- ⊞ Road as Completed Line
- ⊗ Proposed Dozer Line
- Planned Secondary Line

1	2
3	4
5	6
7	8
9	10
	11

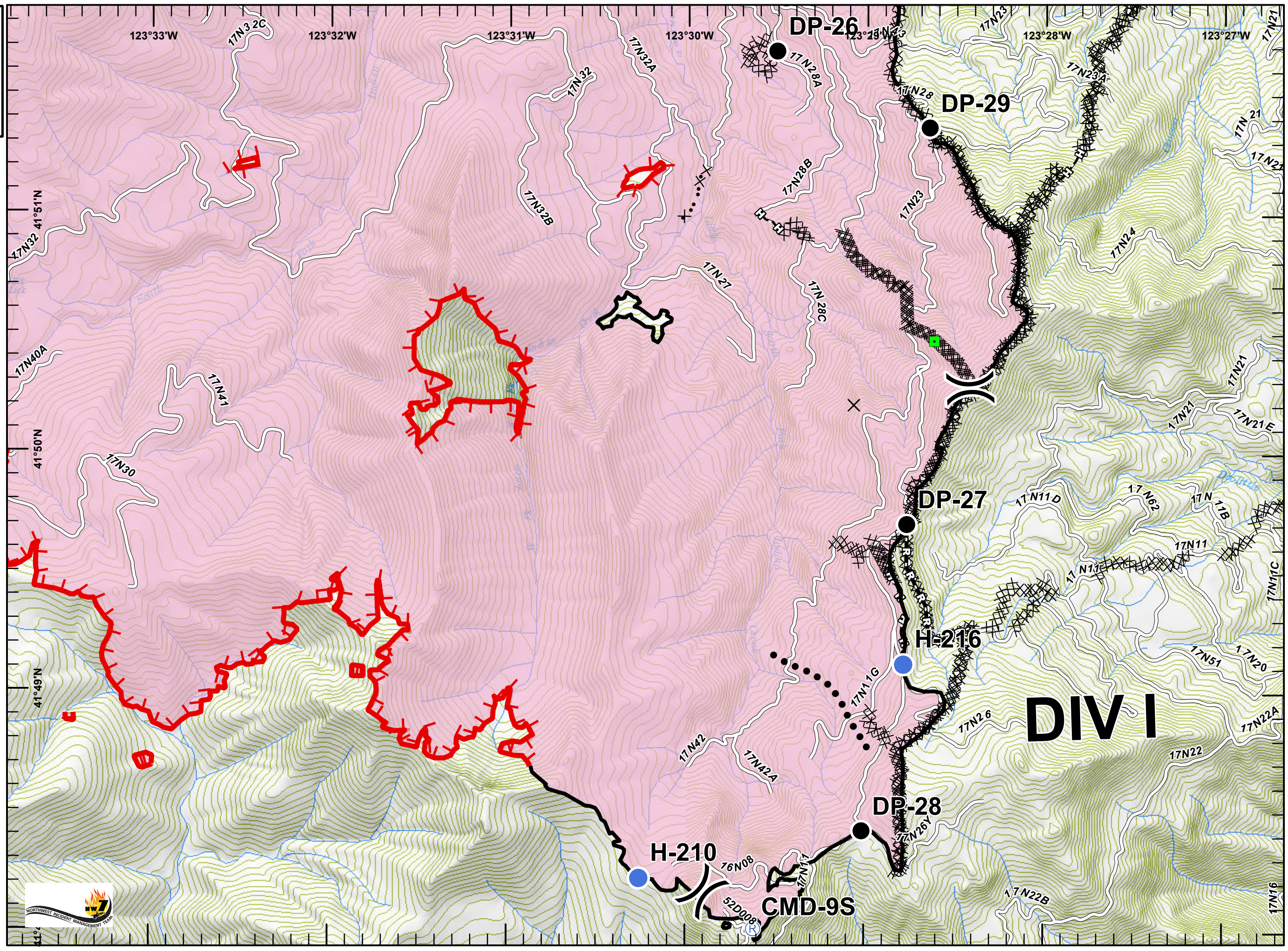
North Arrow

Miles

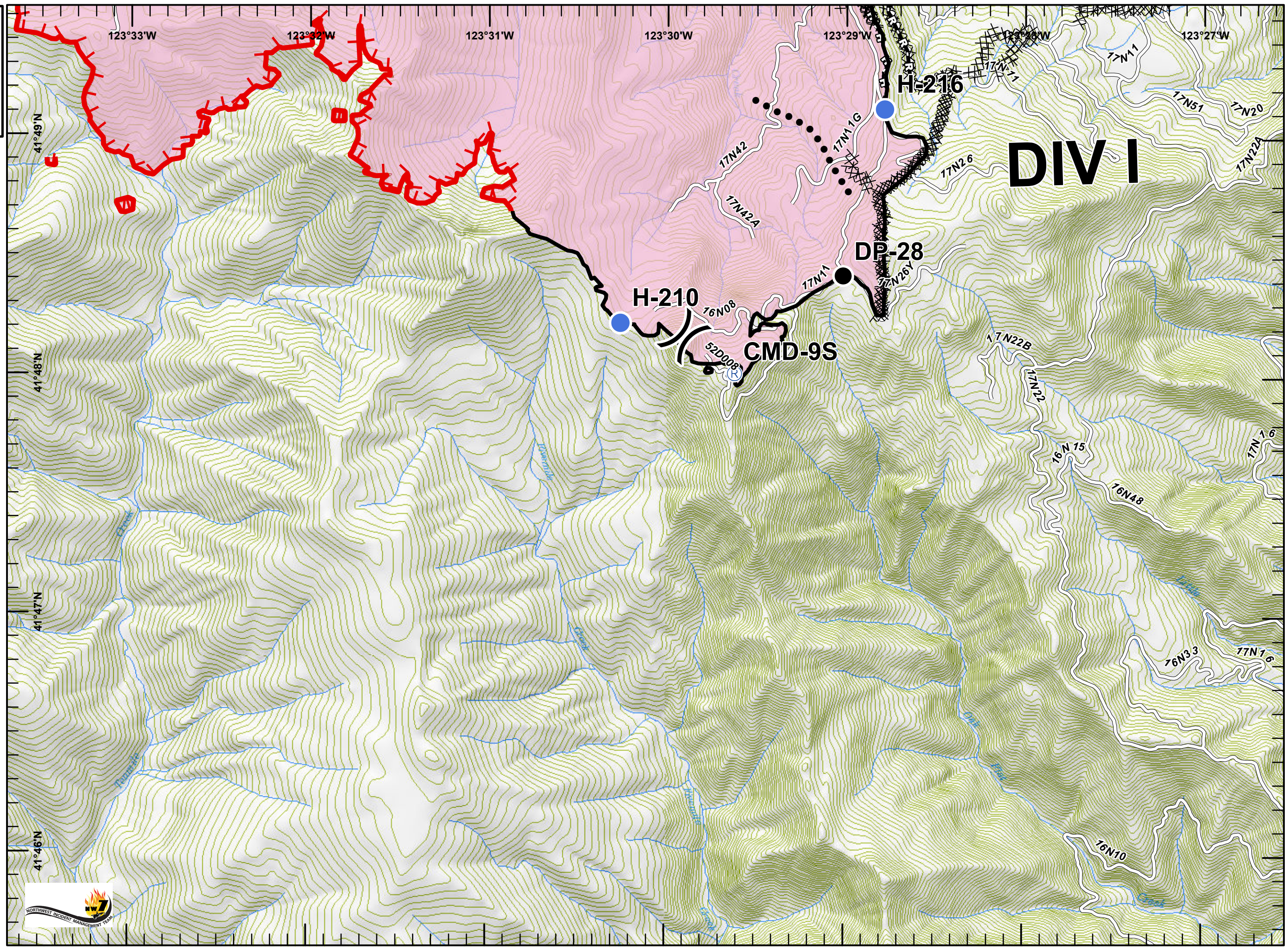
0 0.3 0.6











QR Code

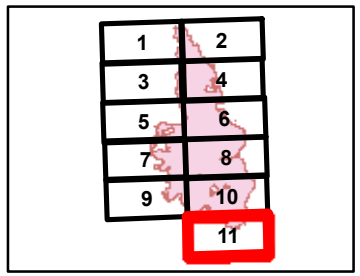
A. Dozic
09 05 18
2009 Hours




Natchez Fire
OR-RSF-00348
09/06/2018
30,109 acres
as of 09/05/2018 @ 0100
Page 11





-  Drop Point
-  Heliport
-  Repeater
-  Division Break
-  Uncontrolled Fire Edge
-  Completed Line
-  Completed Dozer Line
-  Completed Hand Line
-  Road as Completed Line
-  Planned Secondary Line





Miles





A. Dozic
 09 05 18
 2009 Hours



DIVI