
















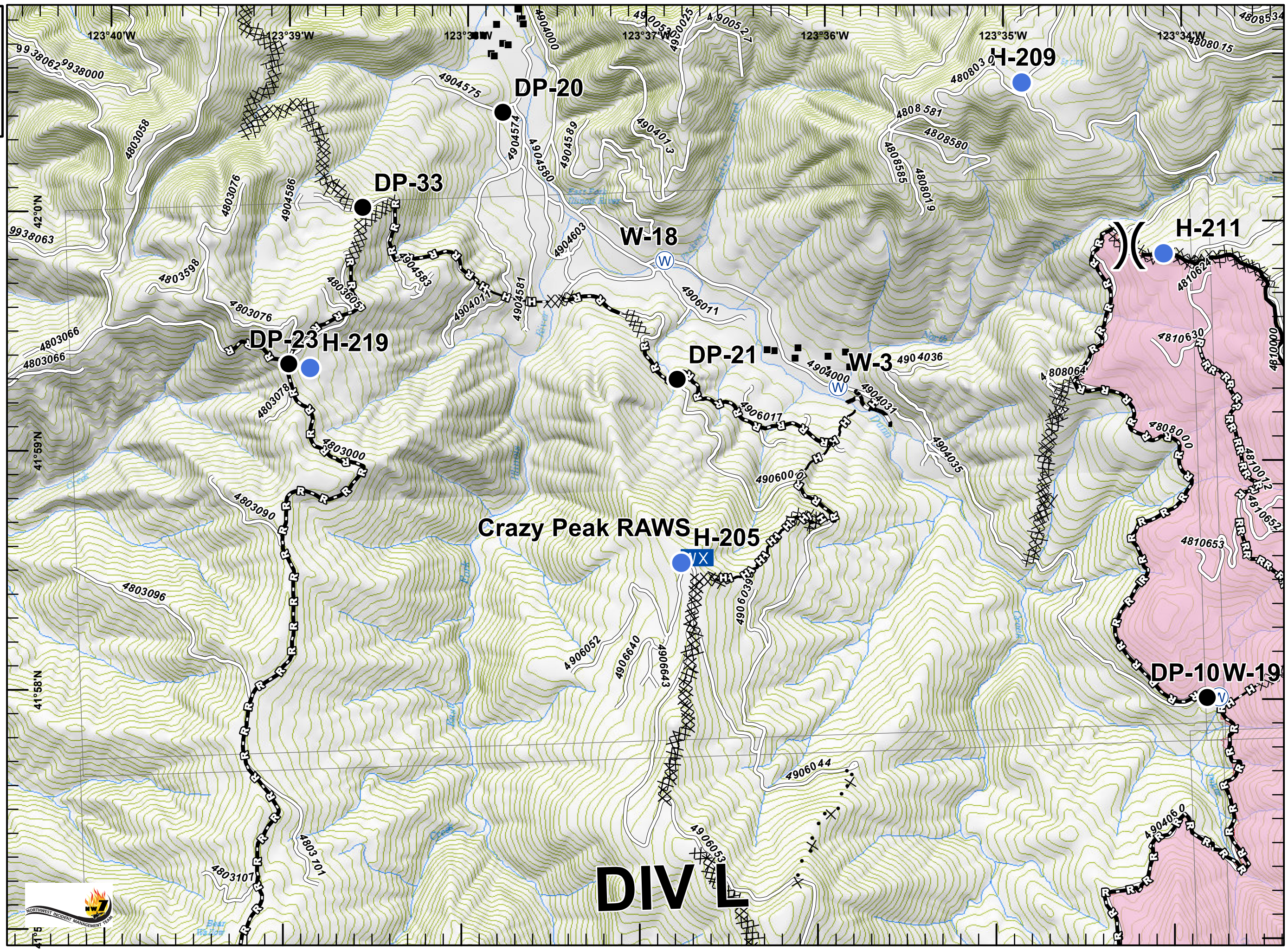
Natchez Fire
OR-RSF-00348
09/09/2018
32,063 acres
as of 09/08/2018 @ 0800
Page 1

-  Drop Point
-  Helispot
-  Mobile Weather Unit
-  Water Source
-  Division Break
-  Completed Line
-  Completed Dozer Line
-  Completed Hand Line
-  Road as Completed Line
-  Proposed Dozer Line
-  Planned Fire Line
-  Structures

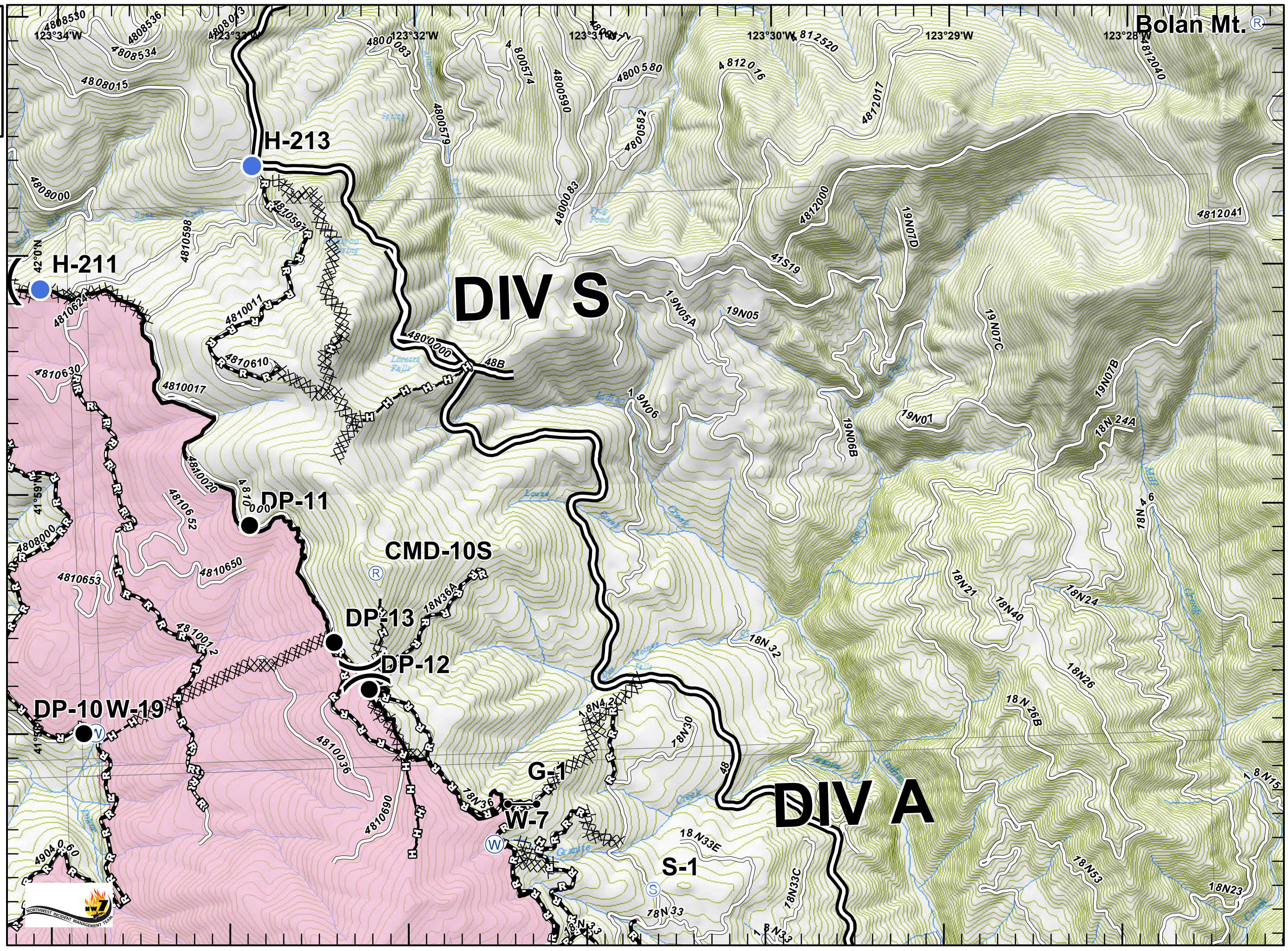
1	2
3	4
5	6
7	8
9	10
11	12



 Miles


A. Dozic
 09 08 18
 2005 Hours



Natchez Fire
OR-RSF-00348
09/09/2018
32,063 acres
as of 09/08/2018 @ 0800
Page 2



- Drop Point
- Gate
- Heliport
- Repeater
- Staging Area
- Water Source
- Division Break
- Completed Line
- Completed Dozer Line
- Completed Hand Line
- Road as Completed Line

1	2
3	4
5	6
7	8
9	10
11	12

North Arrow

W E S N















Miles

0 0.3 0.6

A. Dozic
09 08 18
2006 Hours




Bolan Mt.®

-  Top Point
-  Hotspot
-  Lookout
-  Weather Unit
-  Water Source
-  Value at Risk
-  Completed Line
-  Completed Dozer Line
-  Completed Hand Line
-  Road as Completed Line
-  Proposed Dozer Line
-  Planned Fire Line
-  Planned Secondary Line
-  Ridge/Geographic Feature

1	2
3	4
5	6
7	8
9	10
11	12

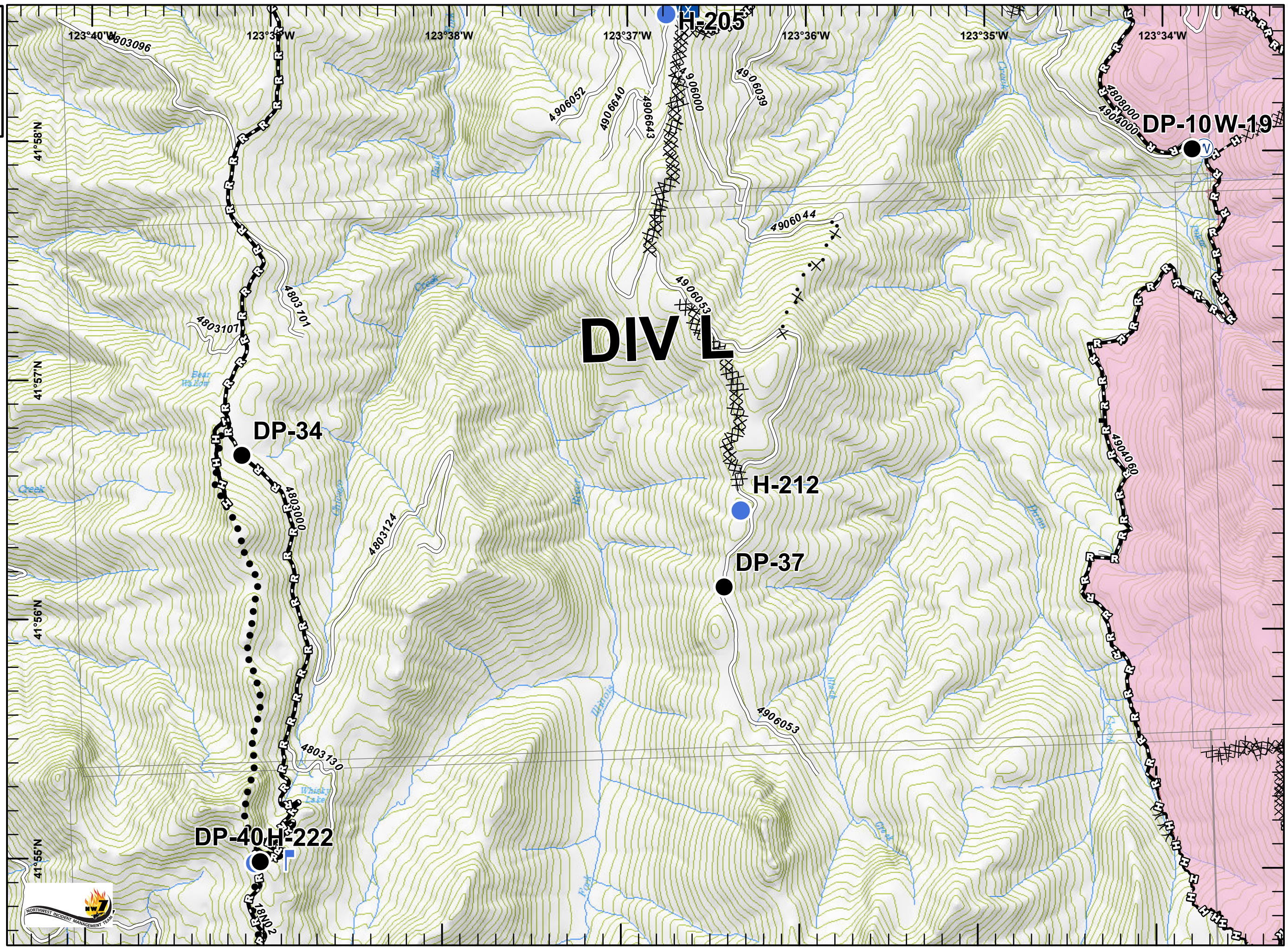
N
W E
S



Miles

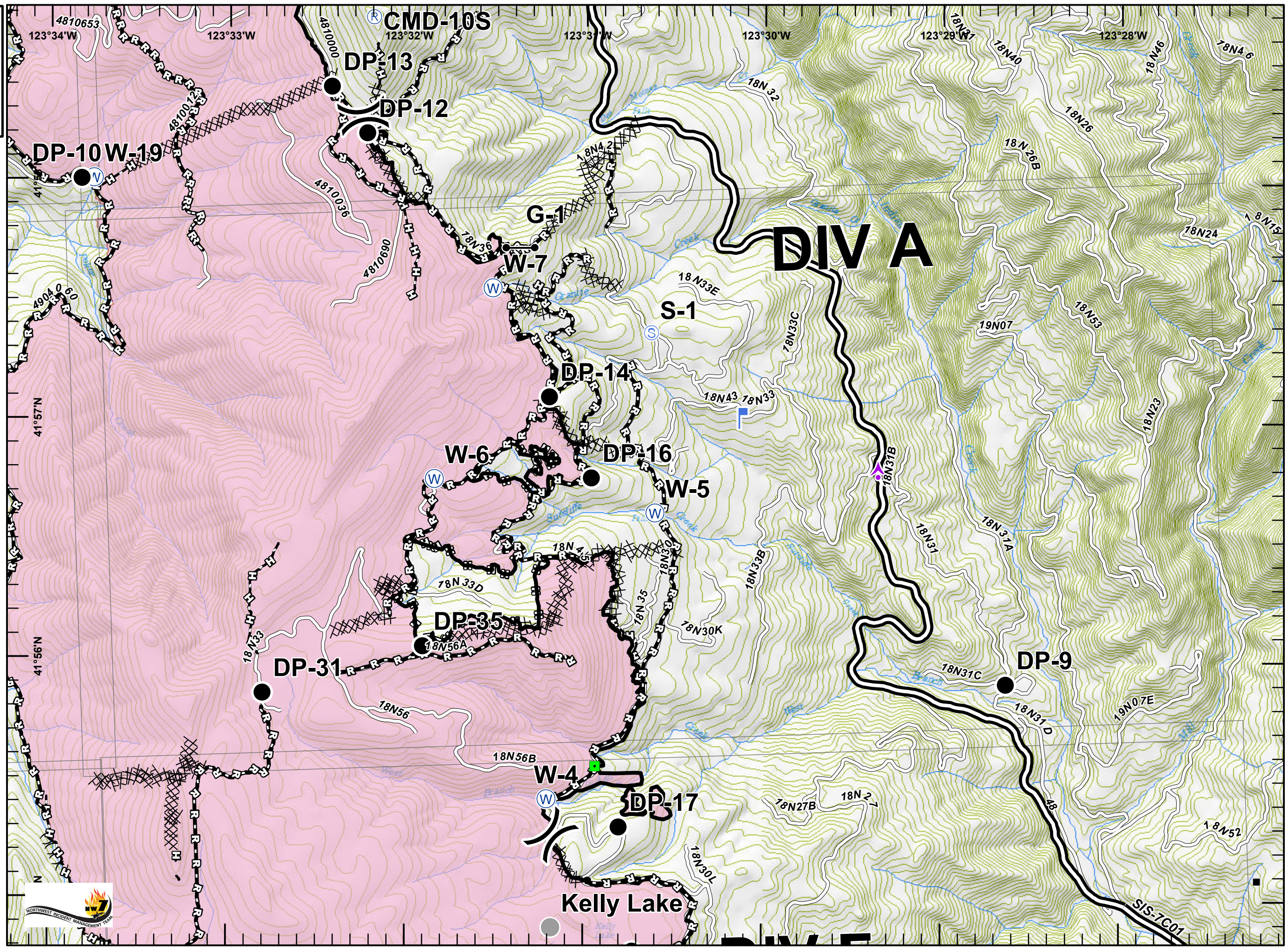
0 0.3 0.6

A. Dozic
09 08 18
2006 Hours



Natchez Fire
OR-RSF-00348
09/09/2018
32,063 acres
as of 09/08/2018 @ 0800
Page 4

1	2
3	4
5	6
7	8
9	10
11	12

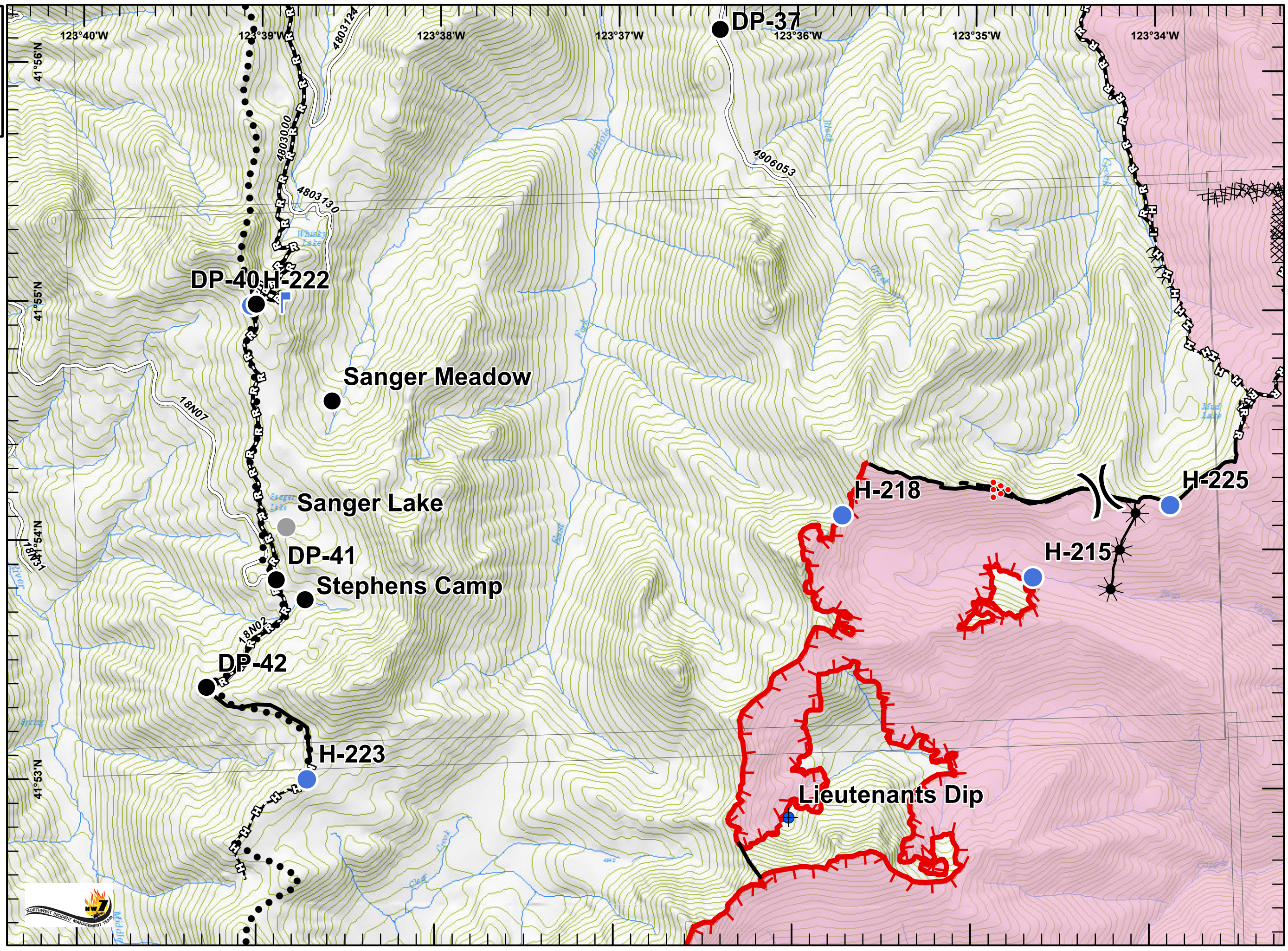


A. Dozic
 09 08 18
 2007 Hours

- Aerial Ignition
- Dip Site
- Drop Point
- Helipoint
- Lookout
- Other
- Division Break
- Uncontrolled Fire Edge
- Completed Line
- Completed Dozer Line
- Completed Hand Line
- Road as Completed Line
- Explosive Line
- Planned Fire Line
- Planned Secondary Line
- Ridge/Geographic Feature
















1	2
3	4
5	6
7	8
9	10
11	12

North arrow and scale bar showing 0, 0.3, and 0.6 miles.




A. Dozic
09 08 18
2007 Hours

Natchez Fire
OR-RSF-00348
09/09/2018
32,063 acres
 as of 09/08/2018 @ 0800
 Page 6

-  Drop Point
-  Helipoint
-  Landmark
-  Lookout
-  Mobile Weather Unit
-  Water Source
-  Other
-  Division Break
-  Completed Line
-  Completed Dozer Line
-  Completed Hand Line
-  Road as Completed Line
-  Ridge/Geographic Feature
-  Unknown
-  Structures

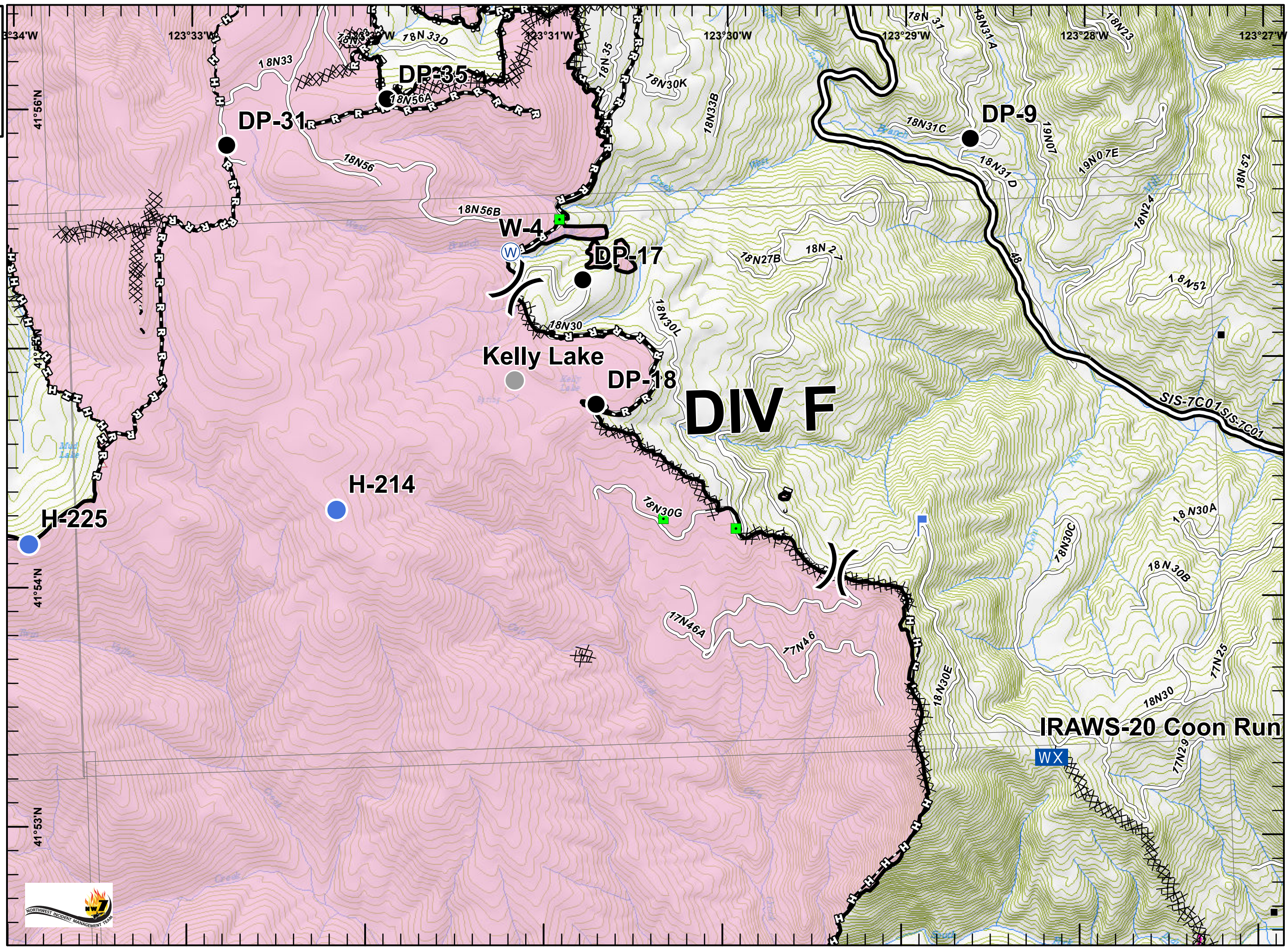
1	2
3	4
5	6
7	8
9	10
11	12

N
W E
S

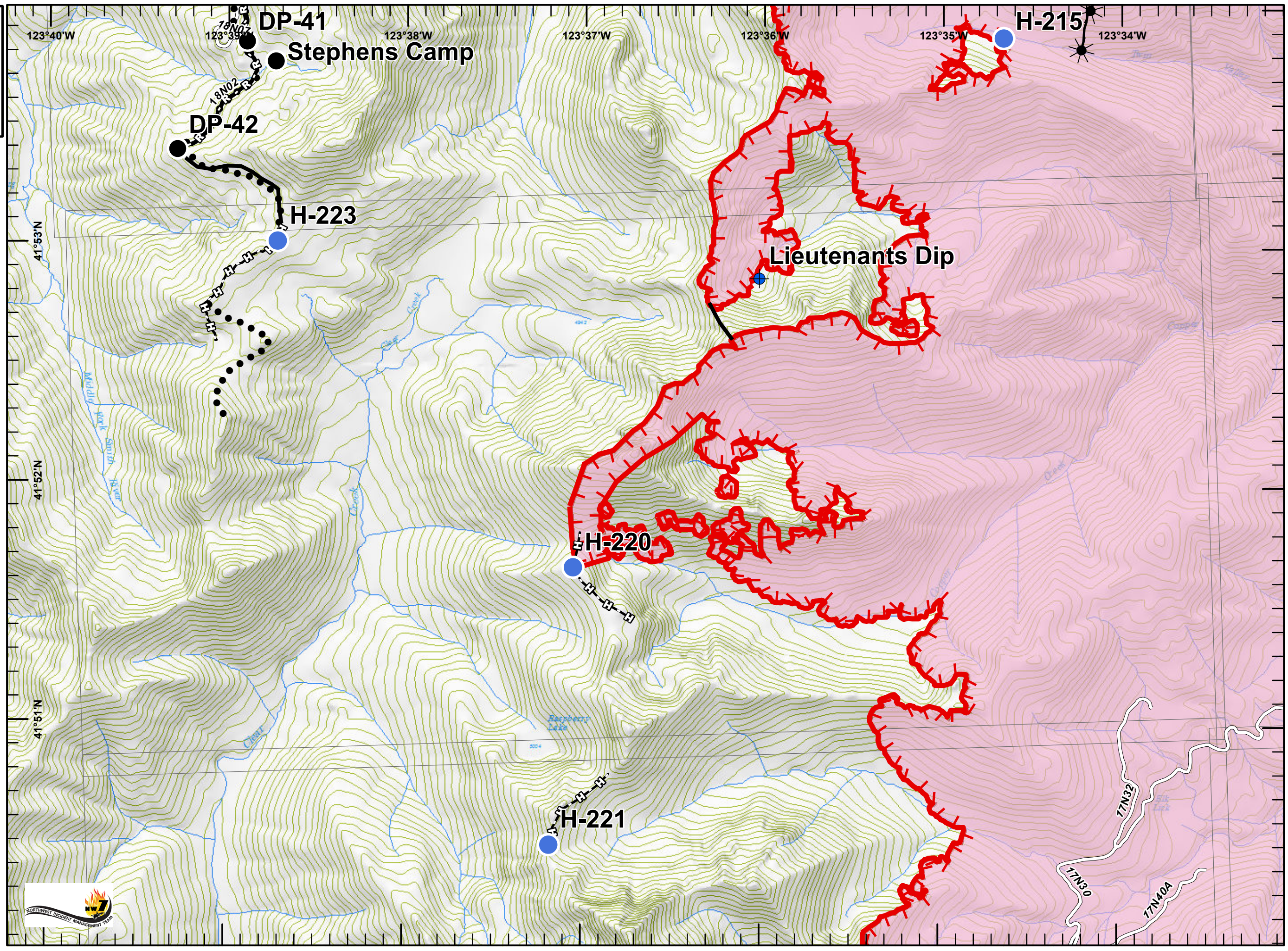


Miles
0 0.3 0.6

A. Dozic
 09 08 18
 2007 Hours



Natchez Fire
OR-RSF-00348
09/09/2018
32,063 acres
as of 09/08/2018 @ 0800
Page 7



Legend

- Dip Site (Blue circle with crosshair)
- Drop Point (Black circle)
- Helispot (Blue circle)
- Uncontrolled Fire Edge (Red line with tick marks)
- Completed Line (Black line with cross-ticks)
- Completed Hand Line (Black line with 'H' markers)
- Road as Completed Line (Black line with 'R' markers)
- Explosive Line (Black starburst)
- Planned Fire Line (Black line with dots)
- Planned Secondary Line (Black line with dots)

1	2
3	4
5	6
7	8
9	10
11	12

North Arrow
















Miles

0 0.3 0.6

A. Dozic
09 08 18
2008 Hours

Natchez Fire
OR-RSF-00348
09/09/2018
32,063 acres
as of 09/08/2018 @ 0800
Page 8

Legend


-  Aerial Hazard
-  Closure
-  Drop Point
-  Landmark
-  Mobile Weather Unit
-  Staging Area
-  Water Source
-  Division Break
-  Uncontrolled Fire Edge
-  Completed Line
-  Completed Dozer Line
-  Completed Hand Line
-  Proposed Dozer Line
-  Fire Break Planned or Incomplete
-  Unknown
-  Structures

1	2
3	4
5	6
7	8
9	10
11	12

North Arrow

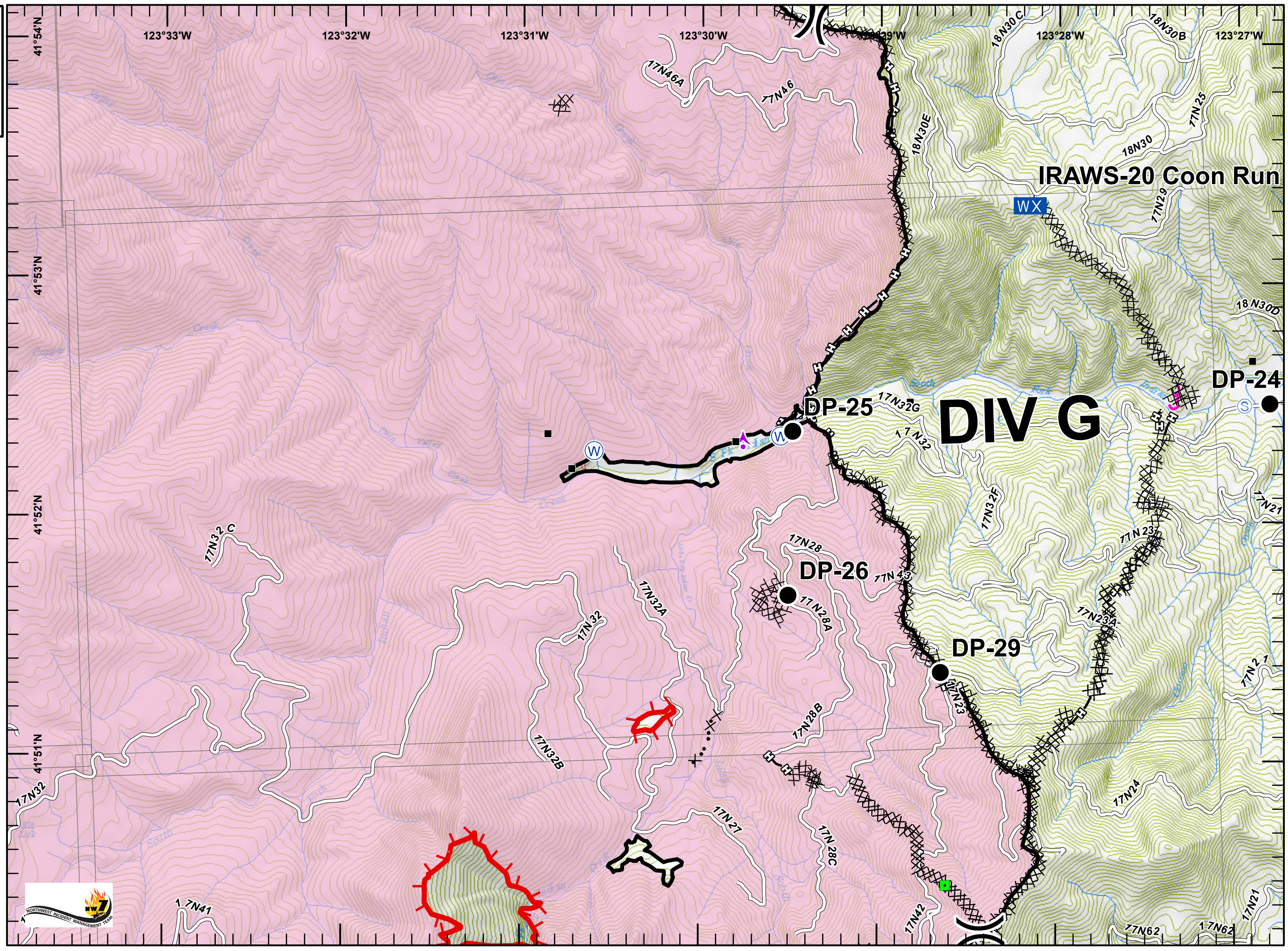
Miles

0 0.3 0.6

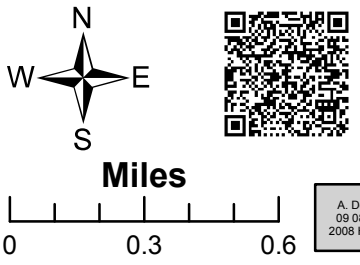
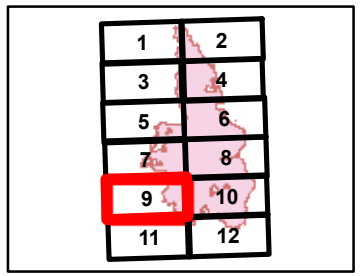

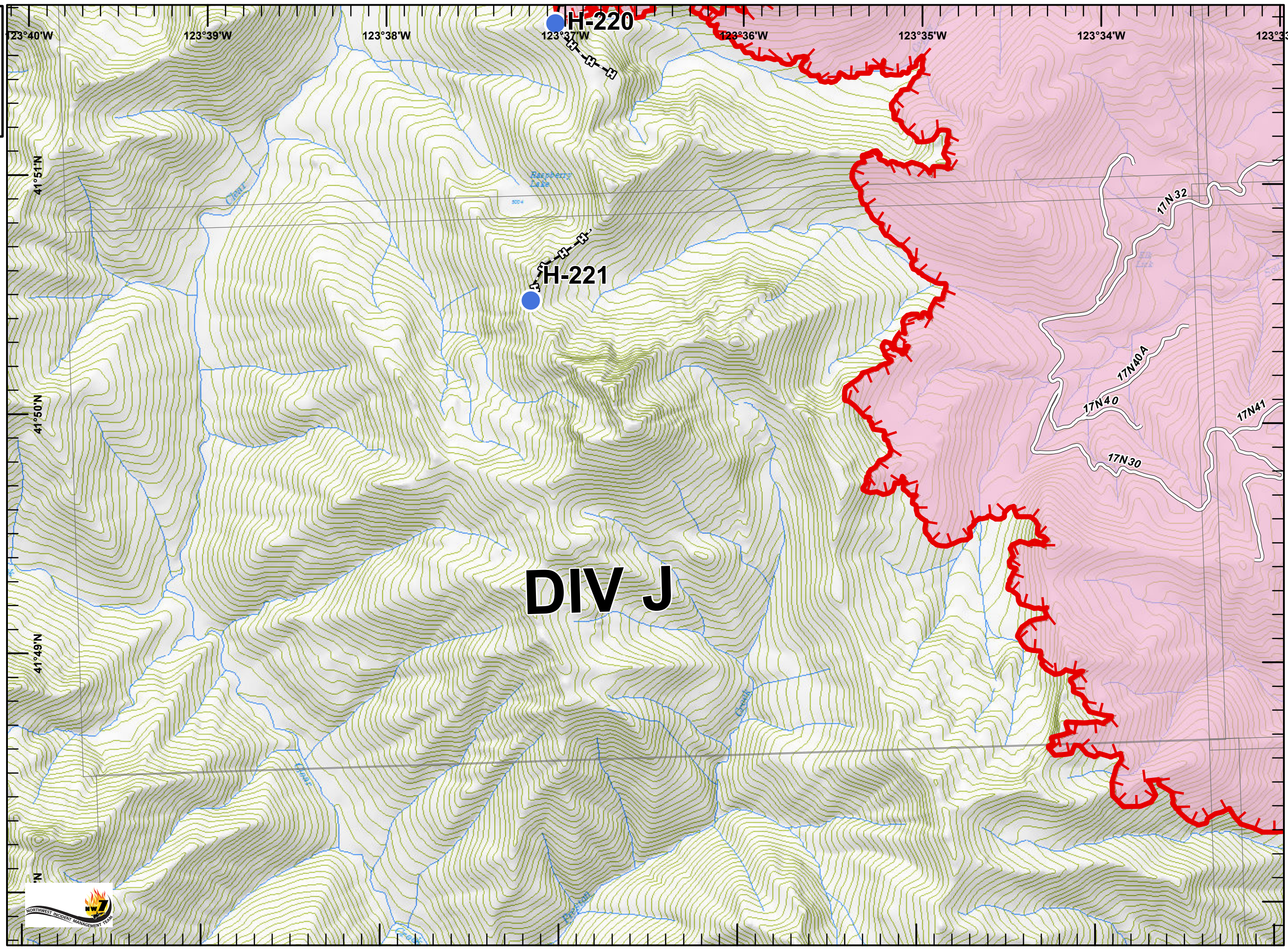


NORTHWEST INCIDENT MANAGEMENT TEAM

A. Dozic
09 08 18
2008 Hours



Natchez Fire
OR-RSF-00348
09/09/2018
32,063 acres
as of 09/08/2018 @ 0800
Page 9



A. Dozic
09 08 18
2008 Hours

Natchez Fire
OR-RSF-00348
09/09/2018
32,063 acres
as of 09/08/2018 @ 0800
Page 10

	Closure
	Drop Point
	Helipot
	Landmark
	Repeater
	Division Break
	Uncontrolled Fire Edge
	Completed Line
	Completed Dozer Line
	Completed Hand Line
	Road as Completed Line
	Proposed Dozer Line
	Planned Secondary Line
	Unknown

1	2
3	4
5	6
7	8
9	10
11	12

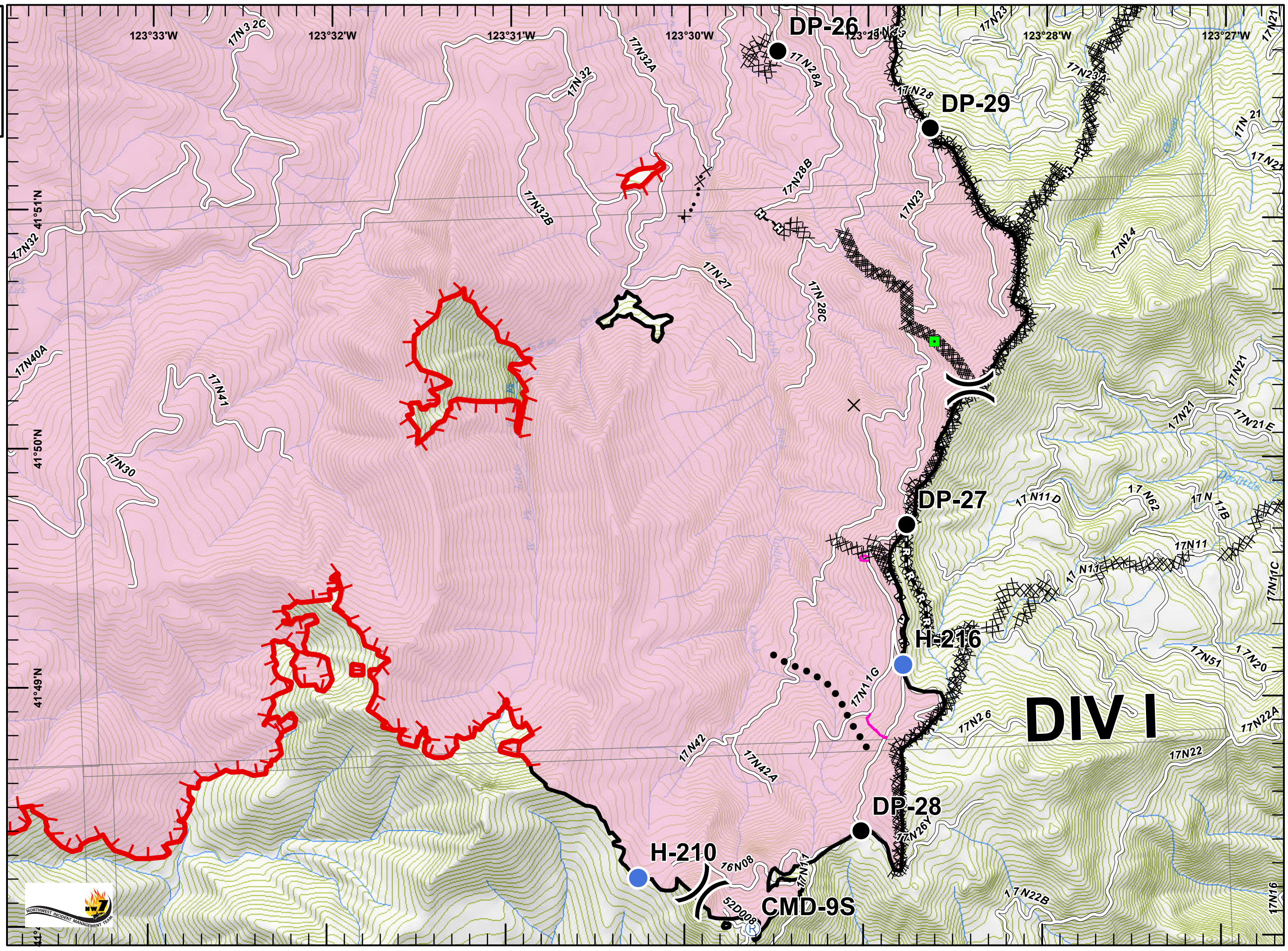
North arrow pointing up with N, S, E, W labels.

Miles

Scale bar from 0 to 0.6 miles.

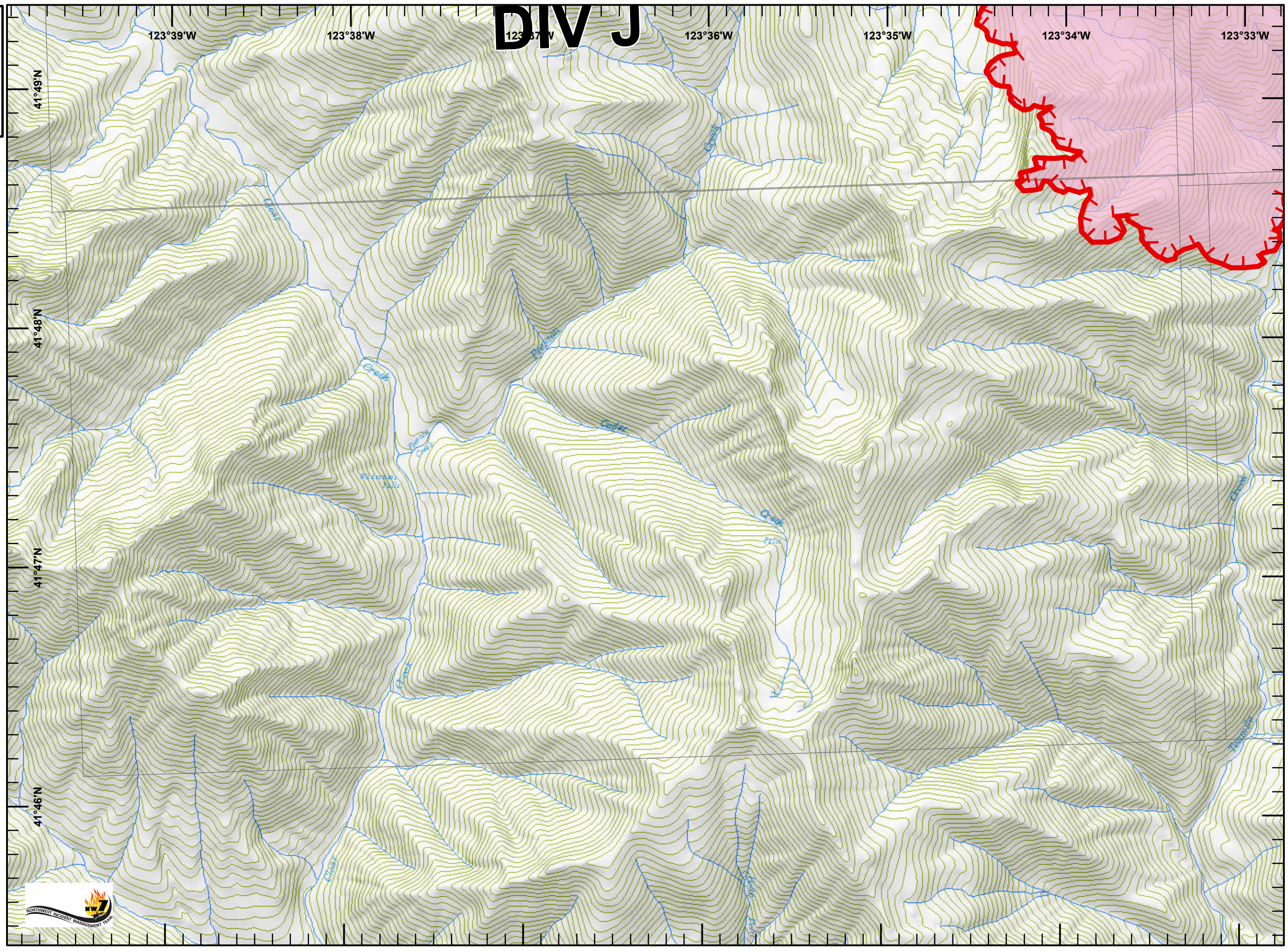
QR code

A. Dozic
09 08 18
2009 Hours

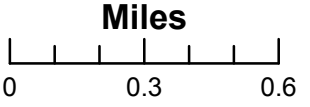


Natchez Fire
OR-RSF-00348
09/09/2018
32,063 acres
as of 09/08/2018 @ 0800
Page 11

DIV J



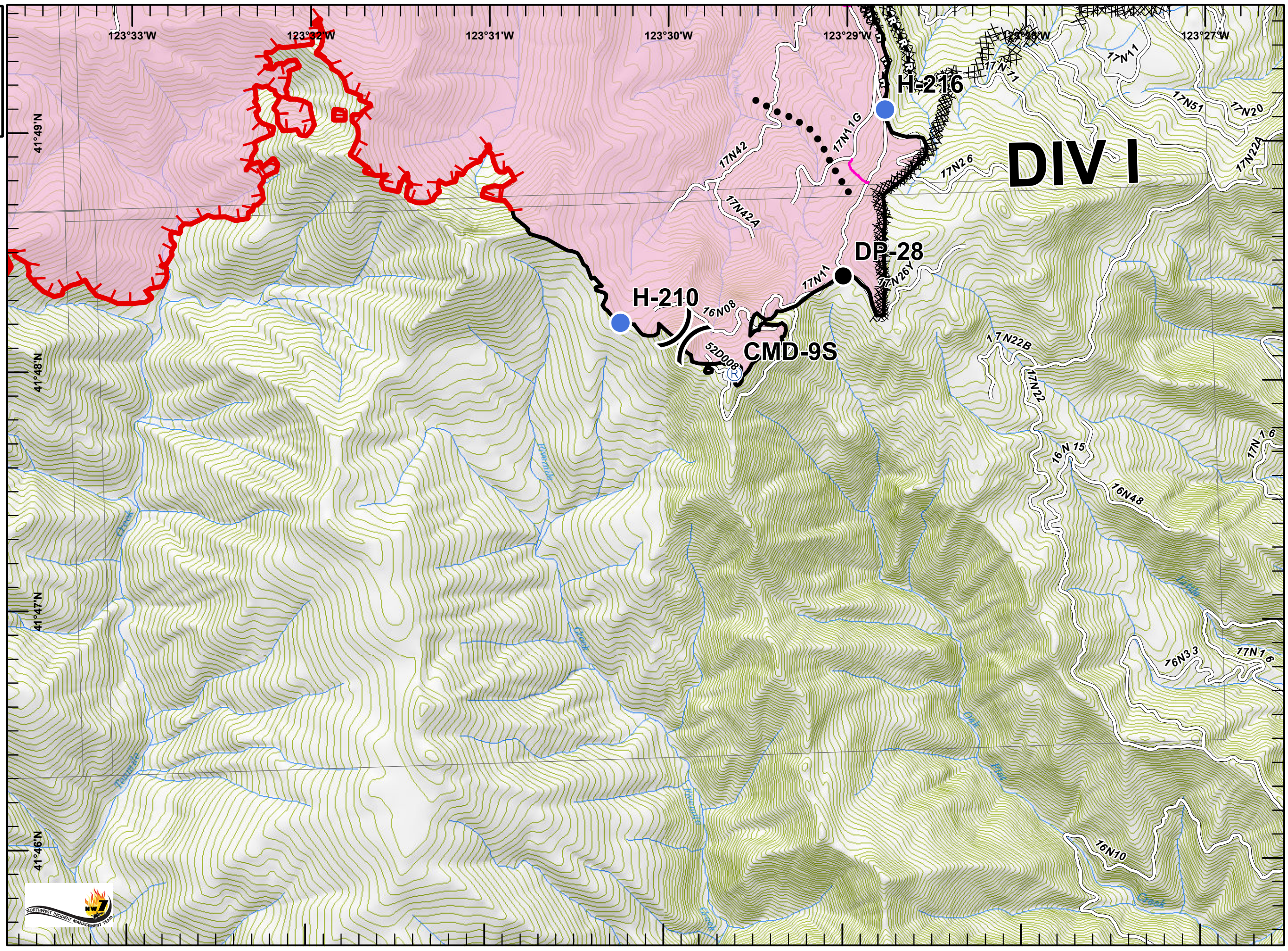
1	2
3	4
5	6
7	8
9	10
11	12














A. Dozic
09 08 18
2009 Hours





Natchez Fire
OR-RSF-00348
09/09/2018
32,063 acres
as of 09/08/2018 @ 0800
Page 12



-  Drop Point
-  Helipad
-  Repeater
-  Division Break
-  Uncontrolled Fire Edge
-  Completed Line
-  Completed Dozer Line
-  Completed Hand Line
-  Road as Completed Line
-  Planned Secondary Line
-  Unknown

1	2
3	4
5	6
7	8
9	10
11	12

Miles

0 0.3 0.6

A. Dozic
 09 08 18
 2009 Hours



DIVI