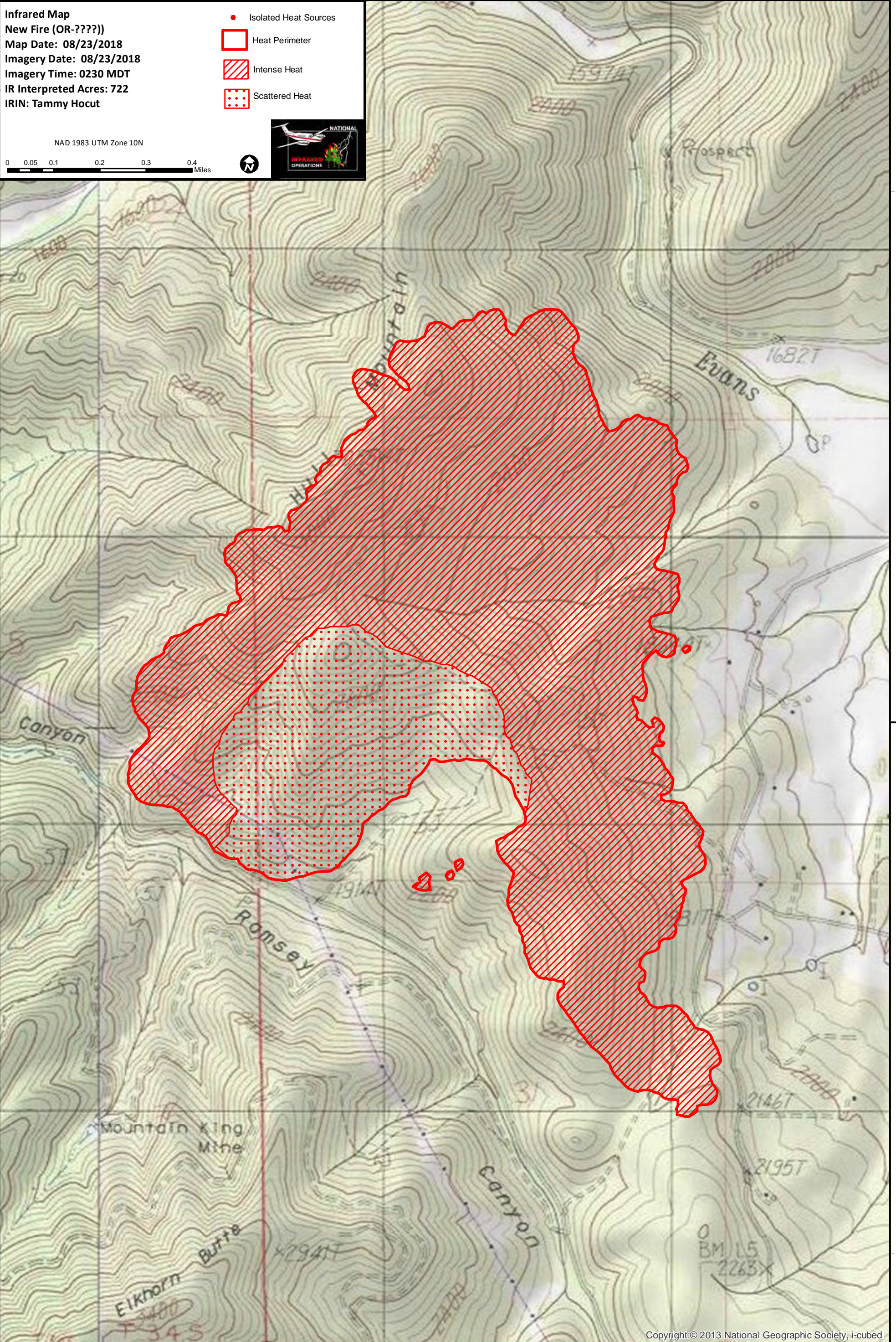

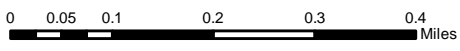


123°0'W

Infrared Map
New Fire (OR-????)
Map Date: 08/23/2018
Imagery Date: 08/23/2018
Imagery Time: 0230 MDT
IR Interpreted Acres: 722
IRIN: Tammy Hocut

- Isolated Heat Sources
- Heat Perimeter
- Intense Heat
- Scattered Heat

NAD 1983 UTM Zone 10N



42°35'N

42°35'N

123°0'W