



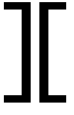

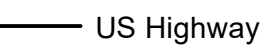

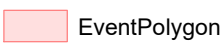
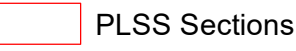




South Valley Road
 OR954S-00018
 Branch I
 Div A East
 Night Shift
 3 August 2018

 21675 ac
 GIS 08/03/2018

- | | | | | | | | |
|---|-----------------------|---|------------------------|---|--------------------|---|--------------|
|  | Incident Command Post |  | Uncontrolled Fire Edge |  | Structures |  | City Limits |
|  | Branch Break |  | Completed Dozer Line |  | US Highway |  | Roads |
| | |  | Event Polygon |  | PLSS Sections |  | Index (200') |
| | | | |  | Intermediate (40') | | |

ODF GIS
 August 3, 2018
 @ 1600 hrs

