












South Valley Road
 OR954S-00018
 Branch II
Div B
 Night Shift
 3 August 2018

 21675 ac
 GIS 08/03/2018

-  Uncontrolled Fire Edge
-  Completed Dozer Line
-  R - R Road as Completed Line
-  EventPolygon
-  Branch Break

-  Structures
-  US Highway
-  Roads
-  PLSS Sections
-  Index (200')
-  Intermediate (40')

ODF GIS
 August 3, 2018
 @ 1600 hrs

