











-  Division Break
-  Uncontrolled Fire Edge
-  Completed Dozer Line
-  Event Polygon
-  Structures
-  ODFW
-  Roads
-  PLSS Sections
-  Index (200')
-  Intermediate (40')

