













-  Incident Command Post
-  Division Break
-  Uncontrolled Fire Edge
-  Completed Dozer Line
-  EventPolygon
-  Structures
-  USFS
-  City Limits
-  Roads
-  PLSS Sections
-  Index (200')
-  Intermediate (40')

