






















**South Valley Road
OR954S-00018
Briefing Map
Day Shift
August 5, 2018**

**Approx 20,026 ac
GIS August 4, 2018**

-  Camp
-  Drop Point
-  Incident Command Post
-  Staging Area
-  Water Source
-  Division Break
-  Branch Break
-  Completed Line
-  Completed Dozer Line
-  Road as Completed Line
-  Wildfire Daily Fire Perimeter
-  Structures
-  Federal or State highway
-  Paved Road
-  Dirt Road
-  PLSS Townships
-  PLSS Sections
-  ODFW
-  BLM
-  USFS
-  Local Government

Branch I

Div A

II

Div Z

Div B

Div Y

Div T

Div M

Branch II

