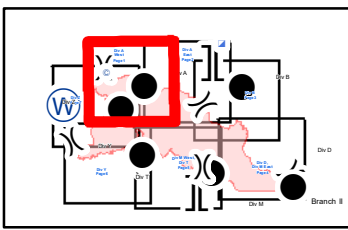
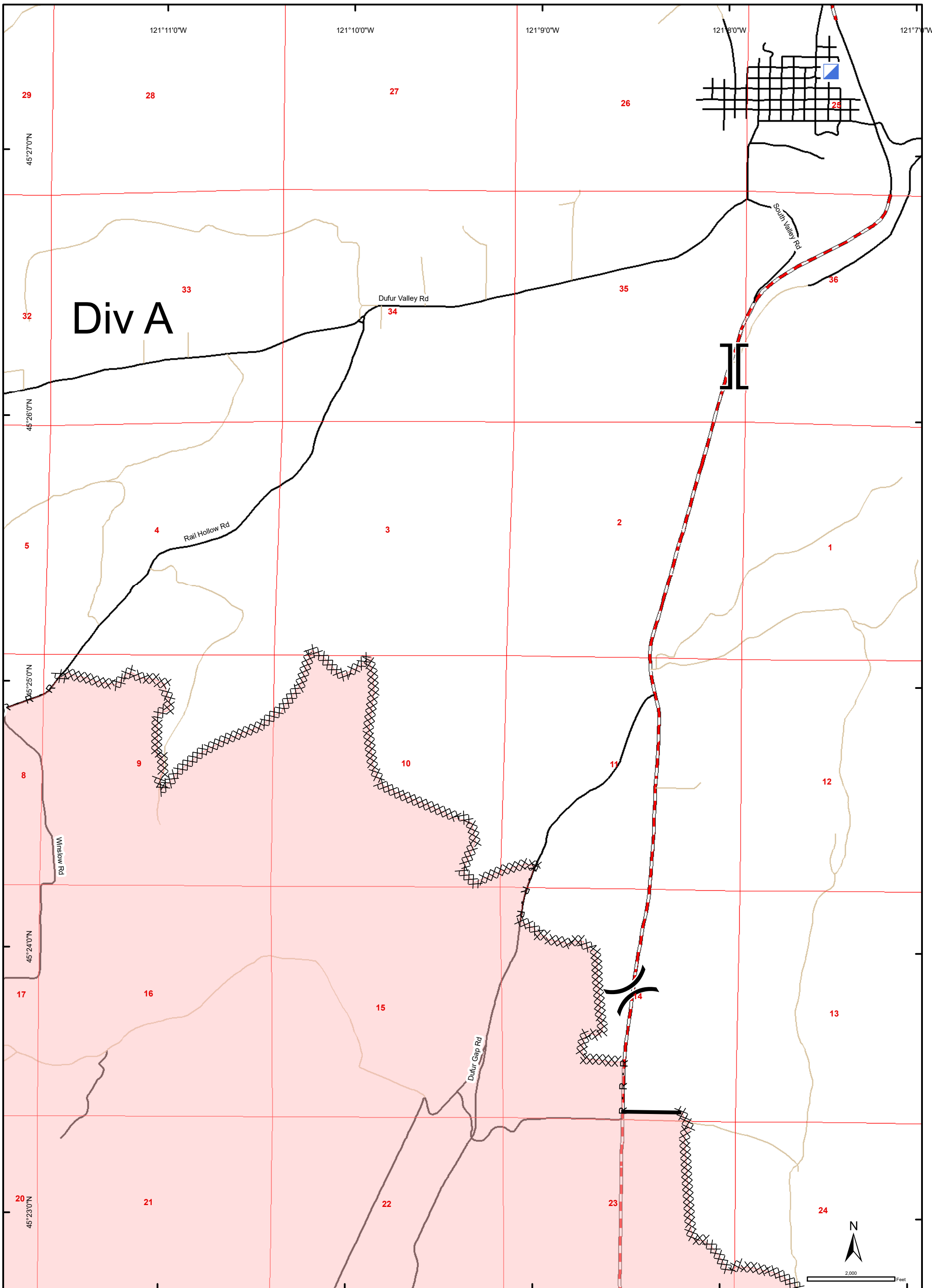


South Valley Road
 OR954S-000018
 Branch I
Div A West
 Day Shift
 5 August 2018
 20026 ac
 GIS 08/04/2018

- | | | | | | |
|--|----------------|--|--------------------------------|--|---------------|
| | Camp | | Completed Line | | PLSS Sections |
| | Drop Point | | Completed Dozer Line | | Paved Road |
| | Division Break | | R - R - Road as Completed Line | | Dirt Road |
| | | | Fire Perimeter | | |

ODF GIS
 August 4, 2018
 @ 2204 hrs

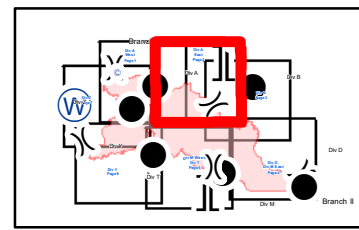


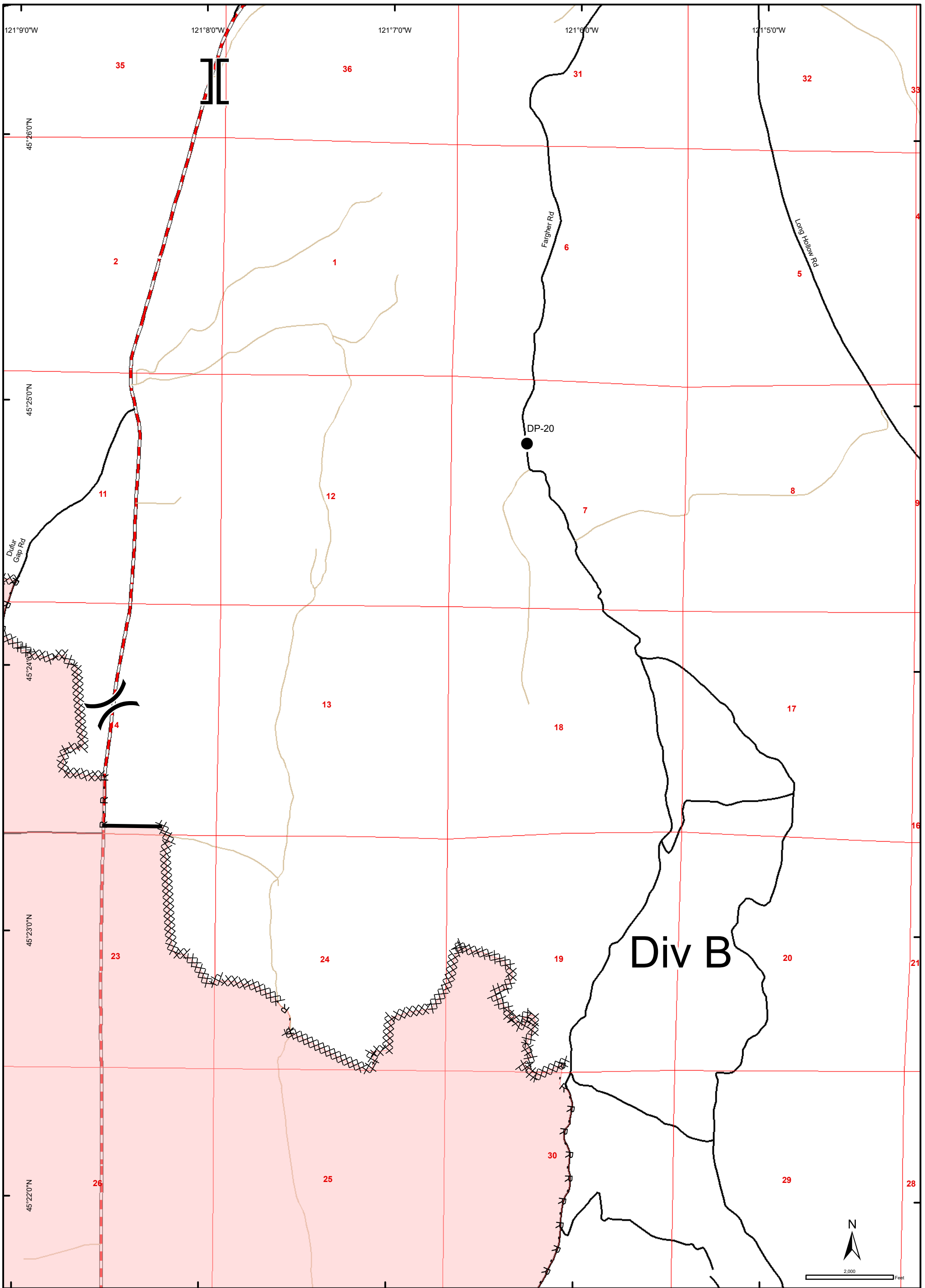


South Valley Road
 OR954S-000018
 Branch I
Div A East
 Day Shift
 5 August 2018
 20026 ac
 GIS 08/04/2018

ODF GIS
 August 4, 2018
 @ 2204 hrs

- | | | |
|-------------------------|--------------------------------|----------------------------|
| ● Drop Point | — Completed Line | □ PLS Sections |
| ■ Incident Command Post | XXXXXX Completed Dozer Line | — Federal or State highway |
| () Division Break | R - R - Road as Completed Line | — Paved Road |
| Branch Break | ■ Fire Perimeter | — Dirt Road |



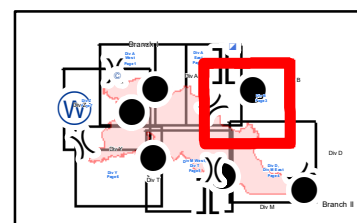


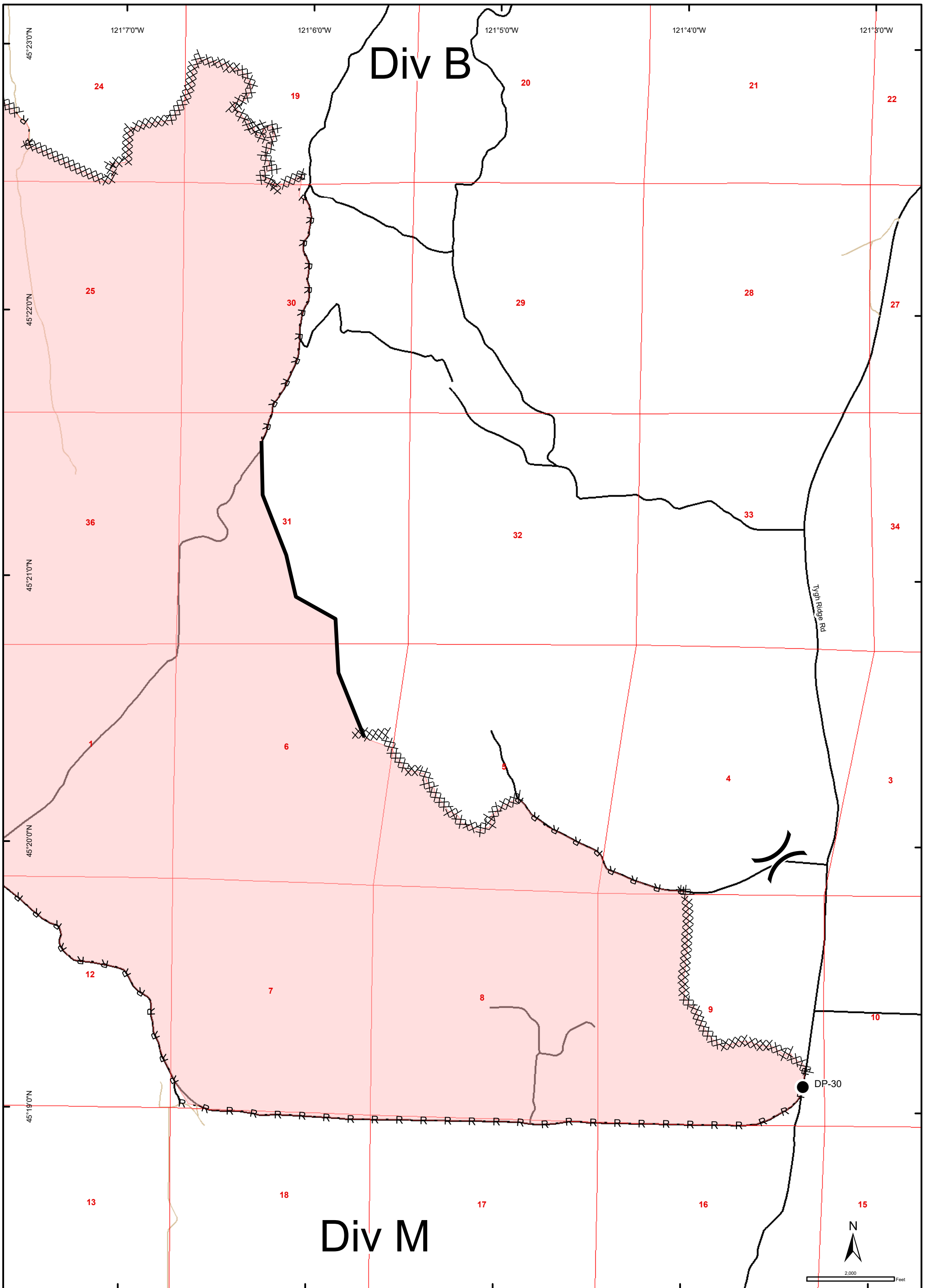
South Valley Road
 OR954S-000018
 Branch II
 Div B North
 Day Shift
 5 August 2018
 20026 ac
 GIS 08/04/2018

ODF GIS
 August 4, 2018
 @ 2204 hrs

- Drop Point
- Completed Line
- XXXXX Completed Dozer Line
- Division Break
- R - R - Road as Completed Line
- Fire Perimeter
- Branch Break

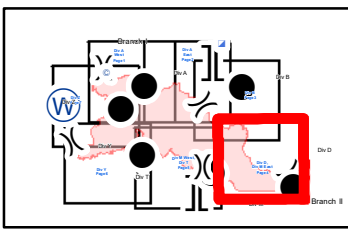
- PLSS Sections
- Federal or State highway
- Paved Road
- Dirt Road

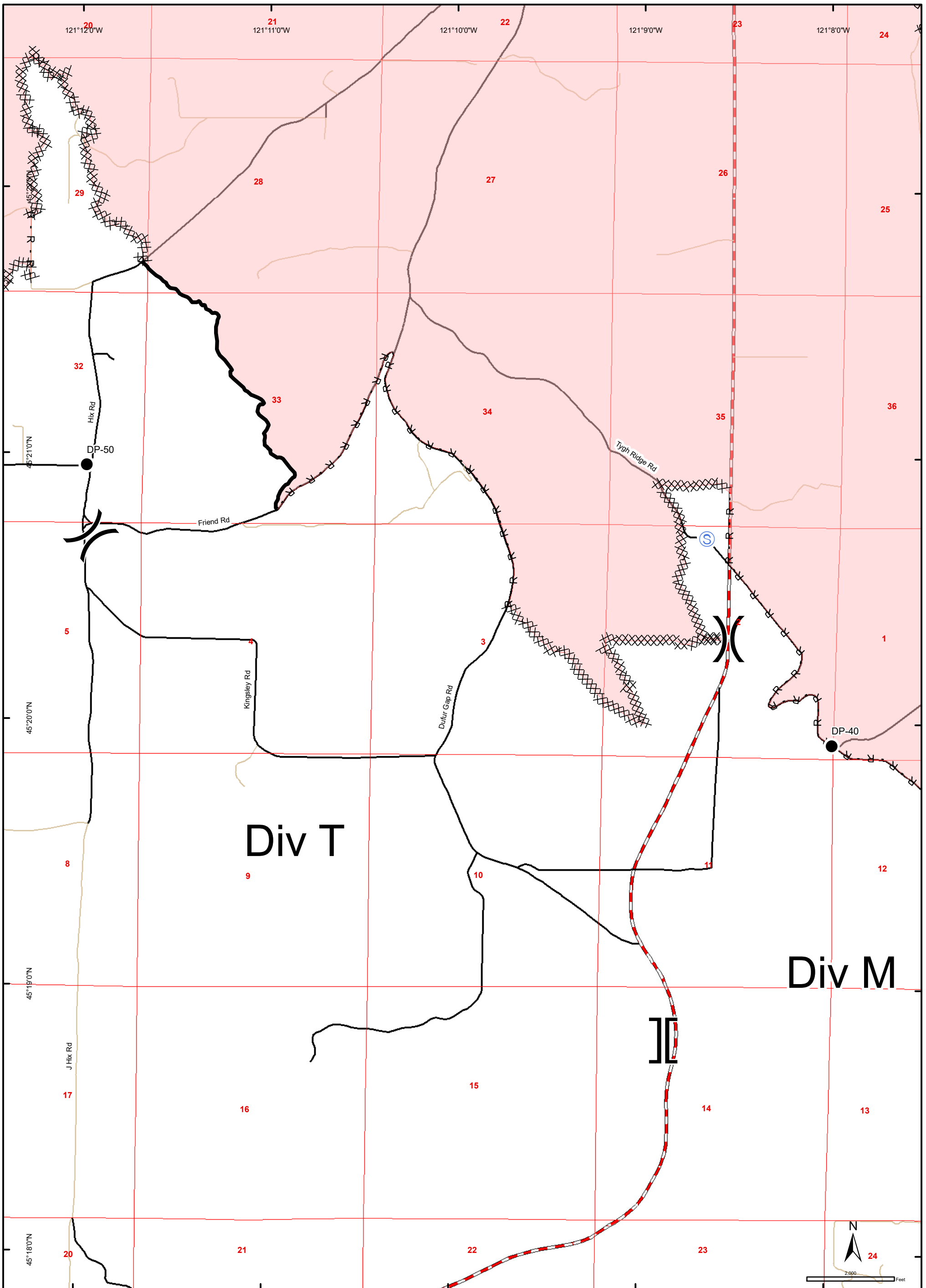




South Valley Road
 OR954S-000018
 Branch II
Div B South, Div M East
 Day Shift
 5 August 2018
 20026 ac
 GIS 08/04/2018

- Drop Point
- Completed Line
- XXXXX Completed Dozer Line
- R - R - Road as Completed Line
- Fire Perimeter
- PLSS Sections
- Paved Road
- Dirt Road

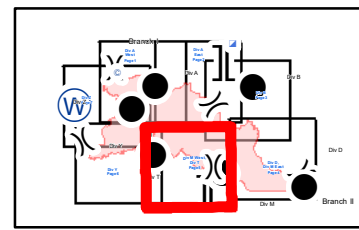
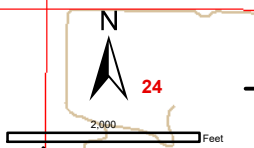


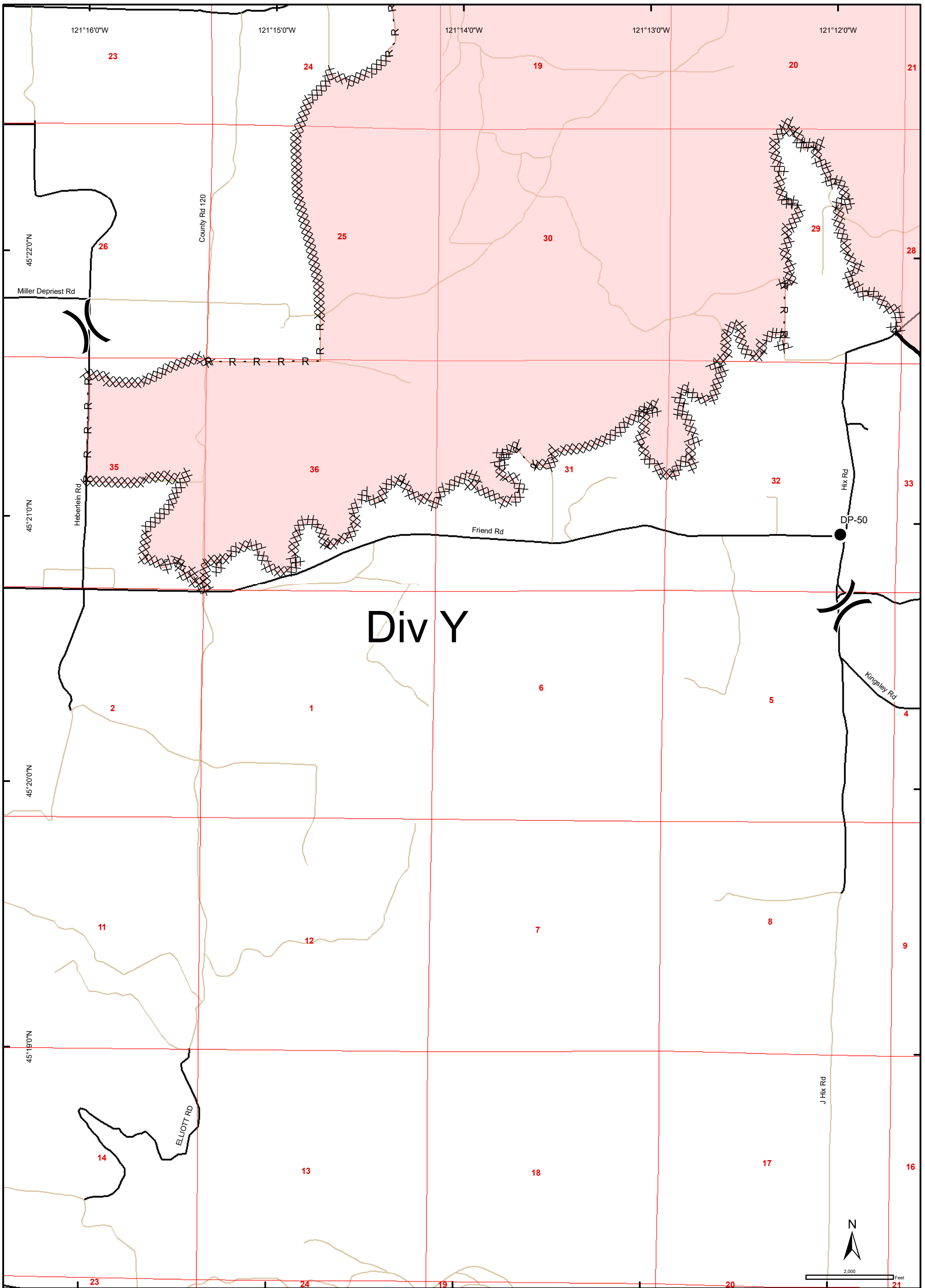


South Valley Road
 OR954S-000018
 Branch I
 Div M West, Div T
 Day Shift
 5 August 2018
 20026 ac
 GIS 08/04/2018

- Drop Point
- Staging Area
- Completed Line
- XXXXX Completed Dozer Line
- R - R - Road as Completed Line
-)(Division Break
- || Branch Break
- Fire Perimeter

- PLSS Sections
- Federal or State highway
- Paved Road
- Dirt Road

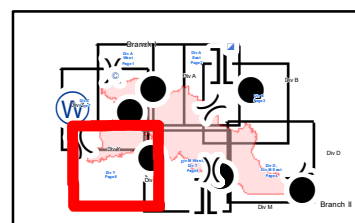


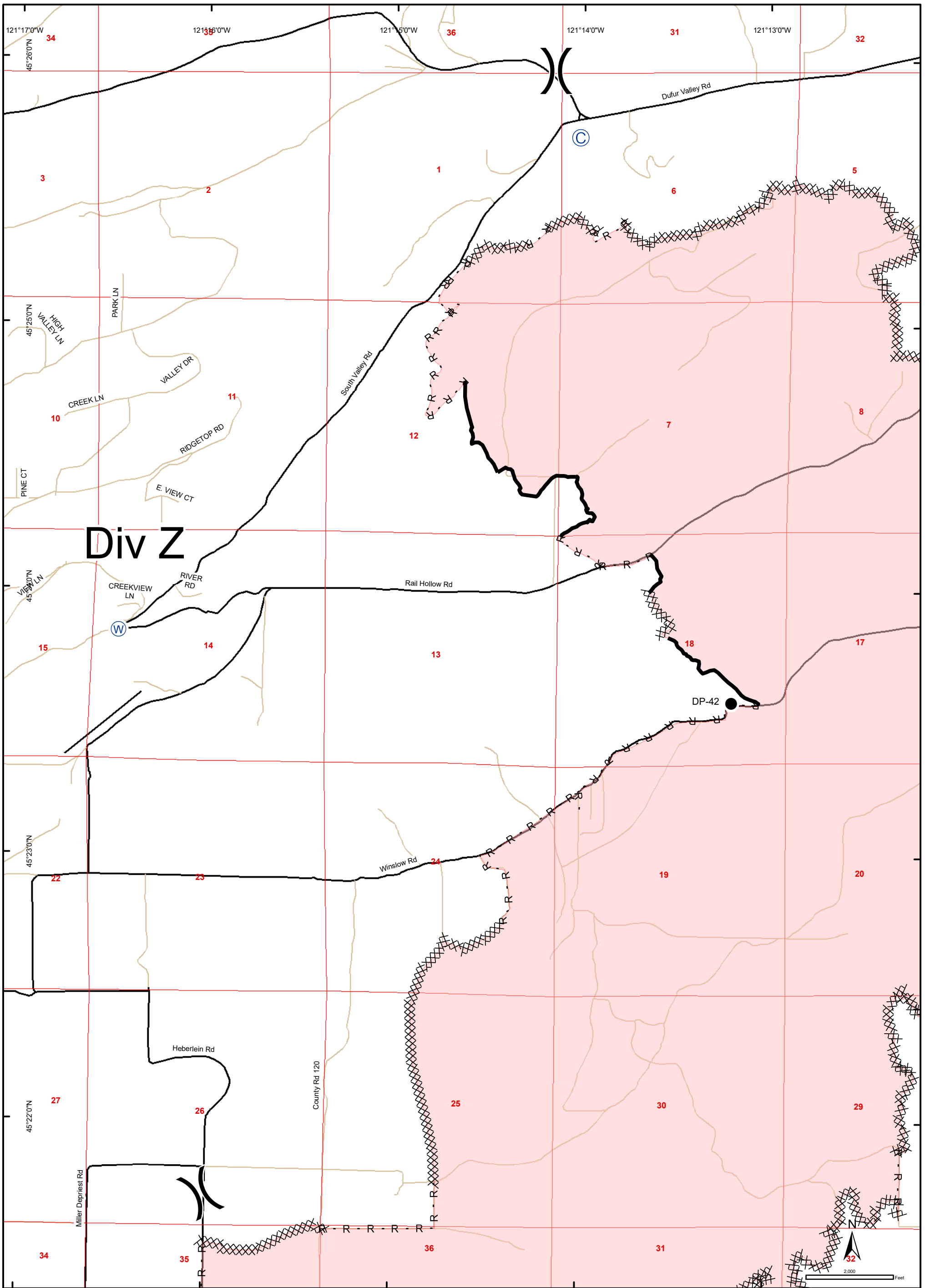


South Valley Road
 OR954S-000018
 Branch I
Div Y
 Day Shift
 5 August 2018
 20026 ac
 GIS 08/04/2018

- | | | |
|------------------|--------------------------------|-----------------|
| ● Drop Point | — Completed Line | □ PLSS Sections |
| ⌋ Division Break | XXXXX Completed Dozer Line | — Paved Road |
| | R - R - Road as Completed Line | — Dirt Road |
| | ■ Fire Perimeter | |

ODF GIS
 August 4, 2018
 @ 2204 hrs





Div Z

South Valley Road
 OR954S-000018
 Branch I
 Div Z
 Day Shift
 5 August 2018
 20026 ac
 GIS 08/04/2018

- | | | | | | |
|--|----------------|--|--------------------------------|--|---------------|
| | Camp | | Completed Line | | PLSS Sections |
| | Drop Point | | Completed Dozer Line | | Paved Road |
| | Water Source | | R - R - Road as Completed Line | | Dirt Road |
| | Division Break | | Fire Perimeter | | |

ODF GIS
 August 4, 2018
 @ 2204 hrs

