



























**South Valley Road  
Situation  
OR954S-00018  
August 6, 2018  
Night Shift**

Approx 20026 ac  
GIS 8/05/2018

-  Camp
-  Drop Point
-  Incident Command Post
-  Staging Area
-  Water Source
-  Division Break
-  Branch Break
-  Completed Line
-  Completed Dozer Line
-  R - R - Road as Completed Line
-  Contained
-  Controlled
-  Wildfire Daily Fire Perimeter
-  Structures
-  Federal or State highway
-  Paved Road
-  Dirt Road
-  PLSS Townships
-  PLSS Sections
-  Index (200')
-  Intermediate (40')
-  ODFW
-  Other State Lands
-  BLM
-  USFS
-  Local Government

