





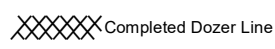


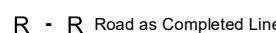






South Valley Road
 OR954S-000018
 Branch II
Div B North
 Night Shift
 6 August 2018
 20026 ac
 GIS 08/05/2018

ODF GIS
 August 6, 2018
 @ 1123 hrs

- | | | | | | |
|---|------------------------------|---|--------------------------|---|--------------------|
|  | Drop Point |  | Branch Break |  | Structures |
|  | Division Break |  | Completed Line |  | Index (200') |
|  | Completed Dozer Line |  | Federal or State highway |  | Intermediate (40') |
|  | R - R Road as Completed Line |  | Paved Road |  | Dirt Road |
|  | Fire Perimeter |  | PLSS Sections | | |

