

**South Valley Road  
OR954S-00018  
Briefing Map  
August 7, 2018**

**Approx 20,026 ac  
GIS August 5, 2018**

**Branch I**

**Div A**

**Div Z**








**Div Y**

**Div T**

**Div M**

**Div B**

**Branch II**

-  Camp
-  Drop Point
-  Incident Command Post
-  Pump
-  Staging Area
-  Water Source
-  Division Break
-  Branch Break
-  Completed Line
-  Completed Dozer Line
-  Road as Completed Line
-  Wildfire Daily Fire Perimeter
-  Structures
-  Federal or State highway
-  Paved Road
-  Dirt Road
-  PLSS Townships
-  PLSS Sections
-  ODFW
-  BLM
-  USFS
-  Local Government

