

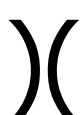













**South Valley Road**  
 OR954S-000018  
 Branch II  
**Div B North**  
 7 August 2018  
 20026 ac  
 GIS 08/05/2018

- |   |                              |   |                          |
|---|------------------------------|---|--------------------------|
|  | Drop Point                   |  | Structures               |
|  | Division Break               |  | Index (200')             |
|  | Branch Break                 |  | Intermediate (40')       |
|  | Completed Line               |  | Federal or State highway |
|  | Completed Dozer Line         |  | Paved Road               |
|  | R - R Road as Completed Line |  | Dirt Road                |
|  | Fire Perimeter               |  | PLSS Sections            |

