






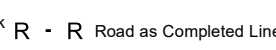
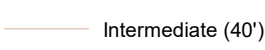

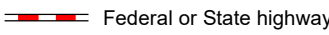





South Valley Road
 OR954S-000018
 Branch II
Div B North
 9 August 2018
 20026 ac
 GIS 08/08/2018

ODF GIS
 August 8, 2018
 @ 1941 hrs

- | | | | | | |
|---|----------------|---|------------------------------|--|--------------------------|
|  | Drop Point |  | Completed Line |  | Structures |
|  | Division Break |  | Completed Dozer Line |  | Index (200') |
|  | Branch Break |  | R - R Road as Completed Line |  | Intermediate (40') |
| | |  | Fire Perimeter |  | Federal or State highway |
| | | | |  | Paved Road |
| | | | |  | Dirt Road |
| | | | |  | PLSS Sections |

