




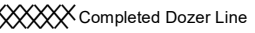



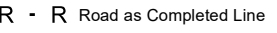
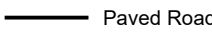


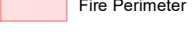



South Valley Road
 OR954S-000018
 Branch I
 Div Z
 9 August 2018
 20026 ac
 GIS 08/08/2018

- | | | | | | | | |
|---|----------------|---|------------------------------|--|---------------|---|--------------------|
|  | Camp |  | Completed Line |  | Structures |  | Local Government |
|  | Drop Point |  | Completed Dozer Line |  | Index (200') |  | Intermediate (40') |
|  | Water Source |  | R - R Road as Completed Line |  | Paved Road |  | Dirt Road |
|  | Fire Perimeter |  | Division Break |  | PLSS Sections | | |

ODF GIS
 August 8, 2018
 @ 1941 hrs

