

**South Valley Road
OR954S-000018
Briefing Map
August 9, 2018
Transition**

**Approx 20,026 ac
GIS August 8, 2018**

Branch I

Div A

Div Z






















Div Y

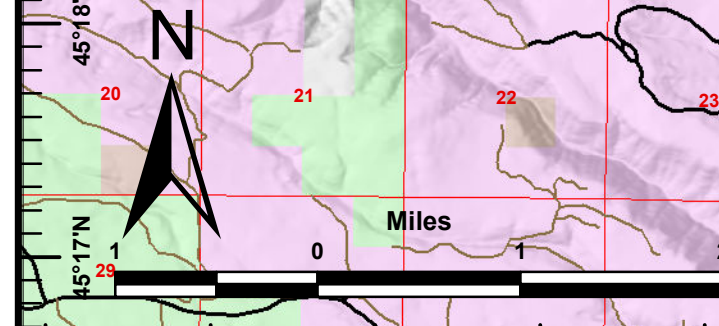
Div T

Div M

Div B

Branch II

-  Camp
-  Drop Point
-  Incident Command Post
-  Staging Area
-  Water Source
-  Division Break
-  Branch Break
-  Completed Line
-  Completed Dozer Line
-  Road as Completed Line
-  Wildfire Daily Fire Perimeter
-  Structures
-  Federal or State highway
-  Paved Road
-  Dirt Road
-  PLSS Townships
-  PLSS Sections
-  ODFW
-  BLM
-  USFS
-  Local Government



ODF GIS
August 9, 2018
1517 hrs