














South Valley Road
 OR954S-000018
 Branch II
Div B North
 9 August 2018
 Transition
 20026 ac
 GIS 08/06/2018

ODF GIS
 August 9, 2018
 @ 1441 hrs

- | | | | | | |
|---|------------------------------|---|----------------------|---|--------------------------|
|  | Drop Point |  | Completed Line |  | Structures |
|  | Division Break |  | Completed Dozer Line |  | Index (200') |
|  | R - R Road as Completed Line |  | Fire Perimeter |  | Federal or State highway |
|  | Branch Break |  | Paved Road |  | Dirt Road |
| | |  | PLSS Sections | | |

