

122°59'0"W

122°58'0"W

122°57'0"W

122°56'0"W

122°55'0"W

42°46'0"N

42°46'0"N

42°45'0"N

42°45'0"N

42°44'0"N

42°44'0"N


122°59'0"W

122°58'0"W

122°57'0"W





122°56'0"W

122°55'0"W




**South Umpqua Complex  
Railroad Scan Box  
OR-UPF-000246**

**Map Date: 07/19/18  
Imagery Date: 07/19/18  
Time: 0114 PDT  
Interpreted Acres: 1030 Acres  
IRIN Lance R. Brady**

-  Isolated Heat
-  Heat Perimeter
-  Intense Heat
-  Scattered Heat

00.0 0.1 0.2 0.3 0.4  
Miles

N 

Source: Esri, DigitalGlobe, GeoEye, Earthstar Geographics, CNES/Airbus DS, USDA, USGS, AeroGRID, IGN, and the GIS User Community