





123°00'W 122°59'0"W 122°58'0"W 122°57'0"W 122°56'0"W 122°55'0"W 122°54'0"W

42°46'0"N
42°45'0"N
42°44'0"N


42°46'0"N
42°45'0"N
42°44'0"N



South Umpqua Complex
Railroad Scan Box
OR-UPF-000246
Map Date: 07/21/18
Imagery Date: 07/21/18
Time: 0157 PDT
Interpreted Acres: 2229 Acres
IRIN Lance R. Brady

-  Isolated Heat
-  Heat Perimeter
-  Intense Heat
-  Scattered Heat

00.075 0.15 0.3 0.45 0.6 Miles



Source: Esri, DigitalGlobe, GeoEye, Earthstar

123°00'W 122°59'0"W 122°58'0"W 122°57'0"W 122°56'0"W 122°55'0"W 122°54'0"W