

122°43'0"W

122°42'0"W

122°41'0"W

122°40'0"W

122°39'0"W

122°38'0"W

42°59'0"N

42°58'0"N

42°57'0"N

42°56'0"N

42°55'0"N

42°54'0"N

42°59'0"N

42°58'0"N

42°57'0"N

42°56'0"N

42°55'0"N

42°54'0"N

122°43'0"W

122°42'0"W

122°41'0"W

122°40'0"W

122°39'0"W

122°38'0"W

South Umpqua/Sugar Pine Complexes

OR-UPF-000264/OR-RSF-000331

Infrared Heat Sources





Columbus and Cripple Creek

8/04/2018 2127 hrs

35,454 Interpreted Acres Total



Print Date: 8/05/2018
IRIN: Zack Muirbrook
and Lindsey Kiesz

-  Isolated Heat Sources
-  Scattered Heat
-  Intense Heat
-  Heat Perimeter

