





Miles

OR-UPF-000642

Infrared Heat Sources

Imagery time: 2106 PDT 8/13/2018


Infrared Interpreter: Lindsey Kiesz

-  Isolated Heat Source
-  Intense Heat
-  Scattered Heat
-  Heat Perimeter



Columbus

Interpreted Acres
Columbus: 9685
Gravel: 2.8
Junction: 6.4
Miles: 31951
North Top: 1.5
Railroad Gap: 35.4
Round Top: 154.4
Snowshoe: 3816
Sunshine: 3.5



0 0.5 1 Miles

Source: Esri, DigitalGlobe, GeoEye, Earthstar Geographics, AeroGRID, IGN, and the GIS User Community

122°44'0"W 122°43'30"W 122°43'0"W 122°42'30"W 122°42'0"W 122°41'30"W 122°41'0"W 122°40'30"W 122°40'0"W 122°39'30"W 122°39'0"W 122°38'30"W 122°38'0"W 122°37'30"W

43°0'30"N
43°0'0"N
42°59'30"N
42°59'0"N
42°58'30"N
42°58'0"N
42°57'30"N
42°57'0"N
42°56'30"N
42°56'0"N
42°55'30"N
42°55'0"N
42°54'30"N
42°54'0"N
42°53'30"N
42°53'0"N
42°52'30"N