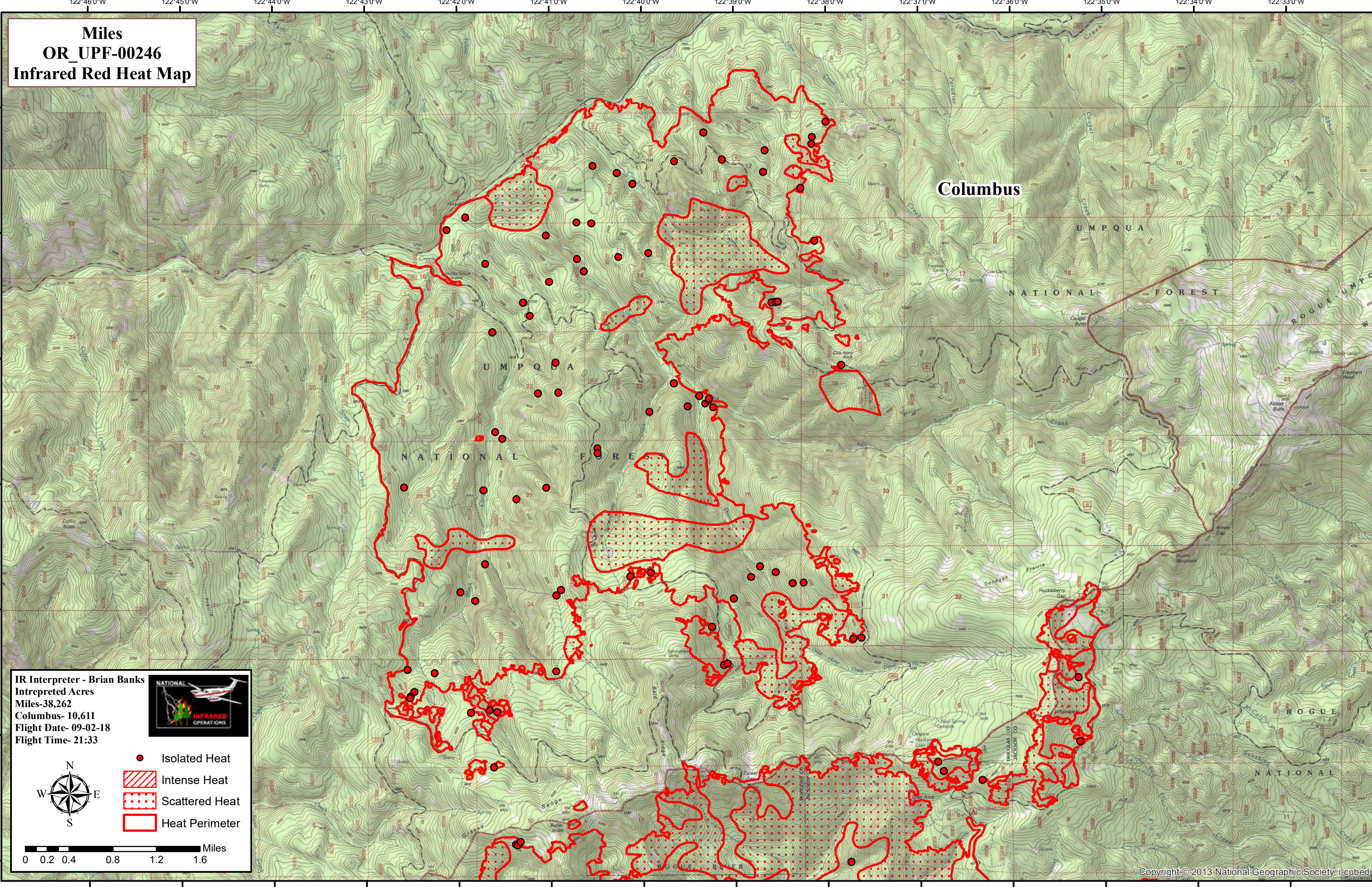


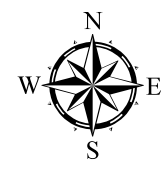
Miles
OR_UPF-00246
Infrared Red Heat Map

42°59'0"N
42°58'0"N
42°57'0"N
42°56'0"N
42°55'0"N
42°54'0"N
42°53'0"N

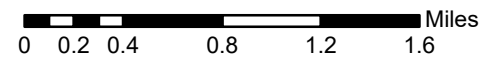
42°59'0"N
42°58'0"N
42°57'0"N
42°56'0"N
42°55'0"N
42°54'0"N
42°53'0"N



IR Interpreter - Brian Banks
Intepreted Acres
Miles-38,262
Columbus- 10,611
Flight Date- 09-02-18
Flight Time- 21:33



- Isolated Heat
- ▨ Intense Heat
- ▤ Scattered Heat
- ▭ Heat Perimeter



122°46'0"W 122°45'0"W 122°44'0"W 122°43'0"W 122°42'0"W 122°41'0"W 122°40'0"W 122°39'0"W 122°38'0"W 122°37'0"W 122°36'0"W 122°35'0"W 122°34'0"W 122°33'0"W